

U.P.R.N. No.

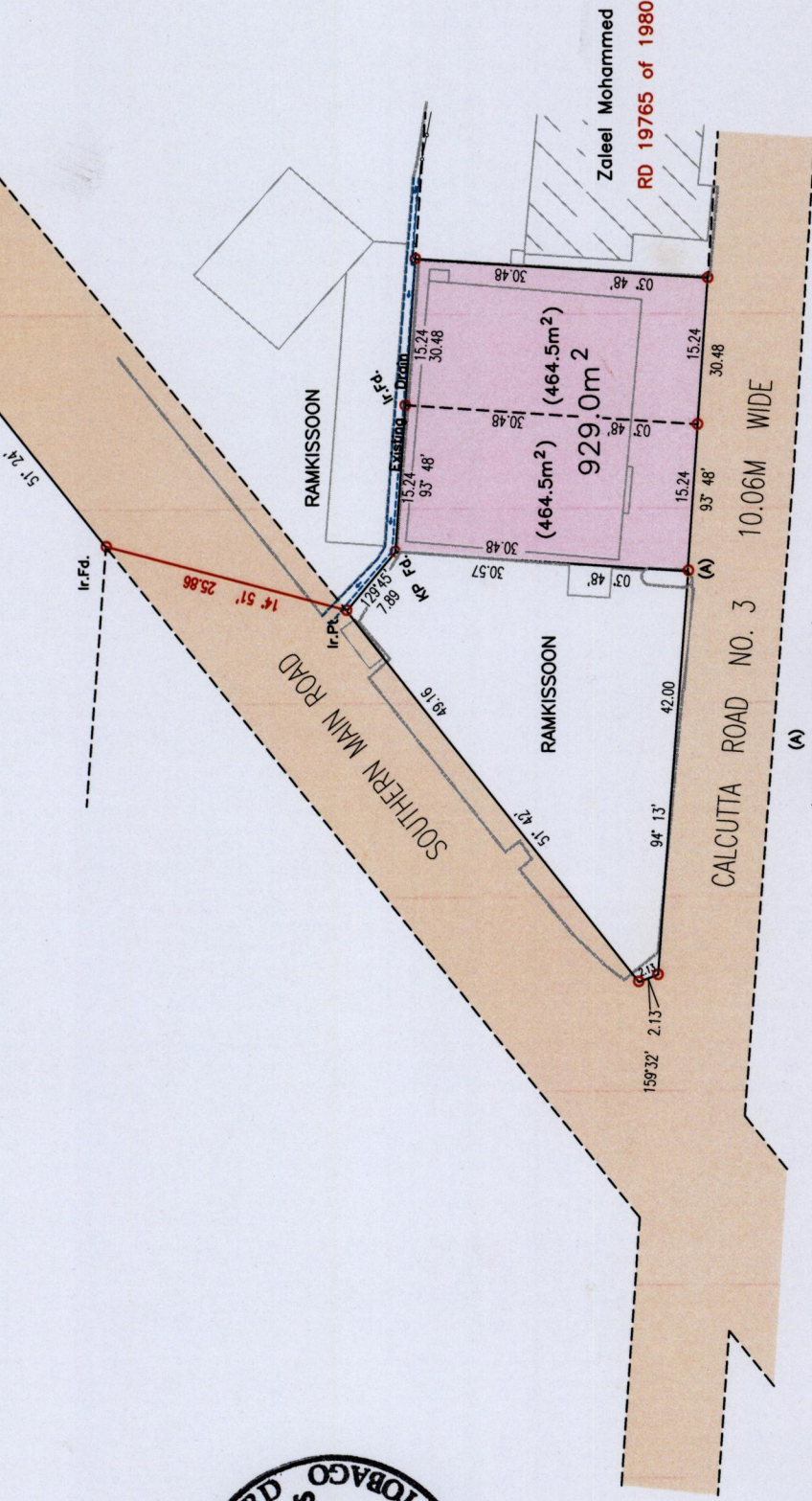

RD 24197 of 1999
DE201001548687
DE201001352620

Process IR-# 11169

AMALGAMATION PLAN

MC BEAN

Cadastral Sheet D.12.F. 43C
1/a
Ward of Couva
County of Caroni




1566

35

(A)
(670136mE, 1155142mN)
(U.T.M. 20, Naparima)
(+/- 5.0m)

SCALE 1 : 750

Distances are in metres.



J. Kovlass

Trinidad and Tobago Land Surveyor

Surveyed by me, with due authority in July 2015, for Jaikishan Ramkissoon.
Certified correct in accordance with Regulation 25 (1) of the Land Surveyors Regulations 1998.

o Denotes Nail Put unless otherwise stated.

Bearings are UTM Grid, based on Solar Observations.

Amalgamation of Two Parcels of land coloured pink in the Ward of Couva.

Containing Together Nine Hundred and Twenty Nine point Zero Square Metres.

Surveyed by me, with due authority in July 2015, for Jaikishan Ramkissoon.

Certified correct in accordance with Regulation 25 (1) of the Land Surveyors Regulations 1998.

Entered on

29th July 2015

Trinidad and Tobago Land Surveyor