

U.P.R.N.:

Process ID#111140

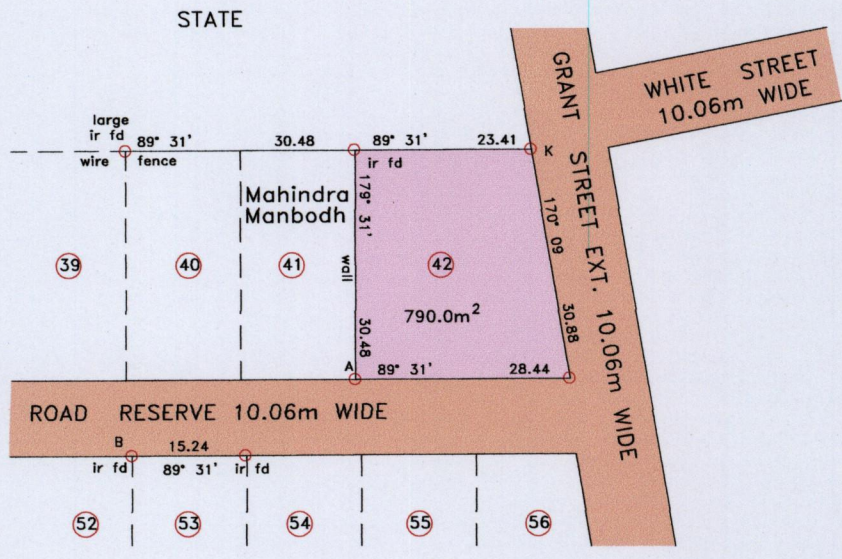
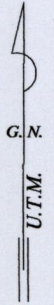
RD# DE 201300822038

Cadastral Sheet $\frac{43B}{4/b}$ D.12.N
Ward of Couva
County of Caroni


Address:
#42 Grant Street Extension,
Couva.

VIDE plan P.A. 2

Datum - Naparima 1955		
K	668,525.54mE	1,151935.52mN ±0.5m



B-A 70° 53' 31.40




Scale 1 : 1,000
Distances are in metres

○ Denotes iron put unless otherwise stated
 Bearings are UTM grid based on solar observations.
 Coordinates UTM Zone 20N projection established from VRS CORS system.
 PLAN of a parcel of land coloured pink in the Ward of Couva.
 Containing seven hundred and ninety point zero square metres.
 Surveyed by me with due authority, on 24th July, 2015, for transfer from
 Rosemarie Bryce & Ors. to Roopnarine Bissessar.
 Certified Correct in accordance with Regulation 25(1) of the Land Surveyors'
 Regulations 1998.

Checked by
Entered by

Kamal J. Sant
Trinidad & Tobago Land Surveyor 27th July, 2015.



3