


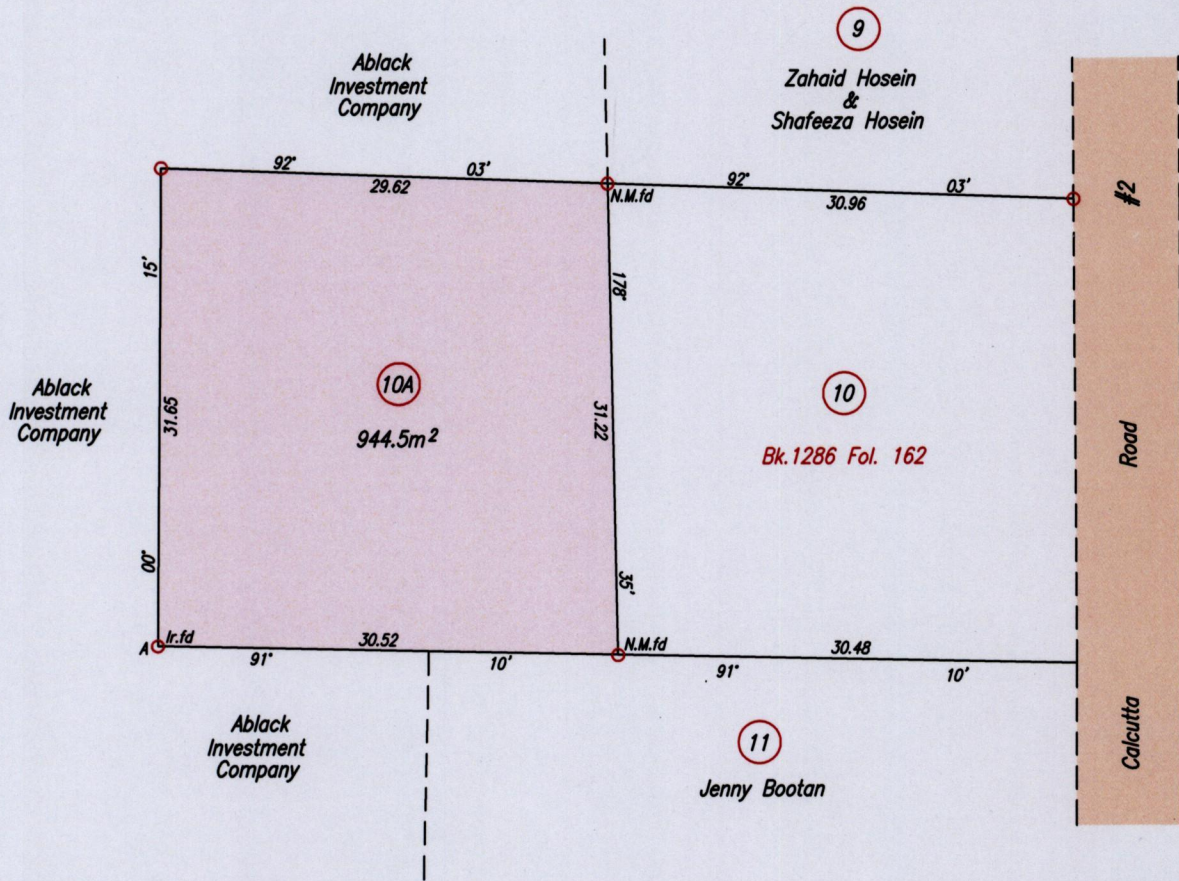
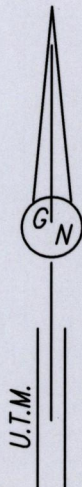
1566

30

U.R.P.N. . . . .

Cadastral Sheet D.12.D. 33F/4/c  
Ward of Couva  
County of Caroni

Process ID #11131



Point A  
 Co-ordinates obtained by Hand Held G.P.S. (Nap. Datum Zone 20)  
 Accuracy ± 3m  
 E 672780m  
 N 1156308m

SCALE 1/500  
 Distances are in metres

Note: To obtain Cassini bearing + 18 minutes  
 ○ Denotes Iron put except otherwise stated  
 Bearings are U.T.M. Grid based on Solar Observations  
 Plan of a Parcel of land coloured pink in the Ward of Couva  
 Containing nine hundred and forty four point five square metres  
 Surveyed by me, with due authority, on 14th May 2015 for Ablack Investment Company  
 Certified Correct in accordance with Regulation 25 (1) of the Land Surveyors' Regulations 1998

*Ganeshdath Ramcharitar*

Entered on . . . . . Trinidad & Tobago Land Surveyor . . . . . 27/7 . . . . . 2015

