

C.T Vol. 5340 Fol. 5

U.P.R.N. No.

Vide Bk. 1132 Fol. 87

Bk. 1107 Fol. 175, 177-179

Cadastral Sheet D.12.H. 33F

Ward of Montserrat 4/d

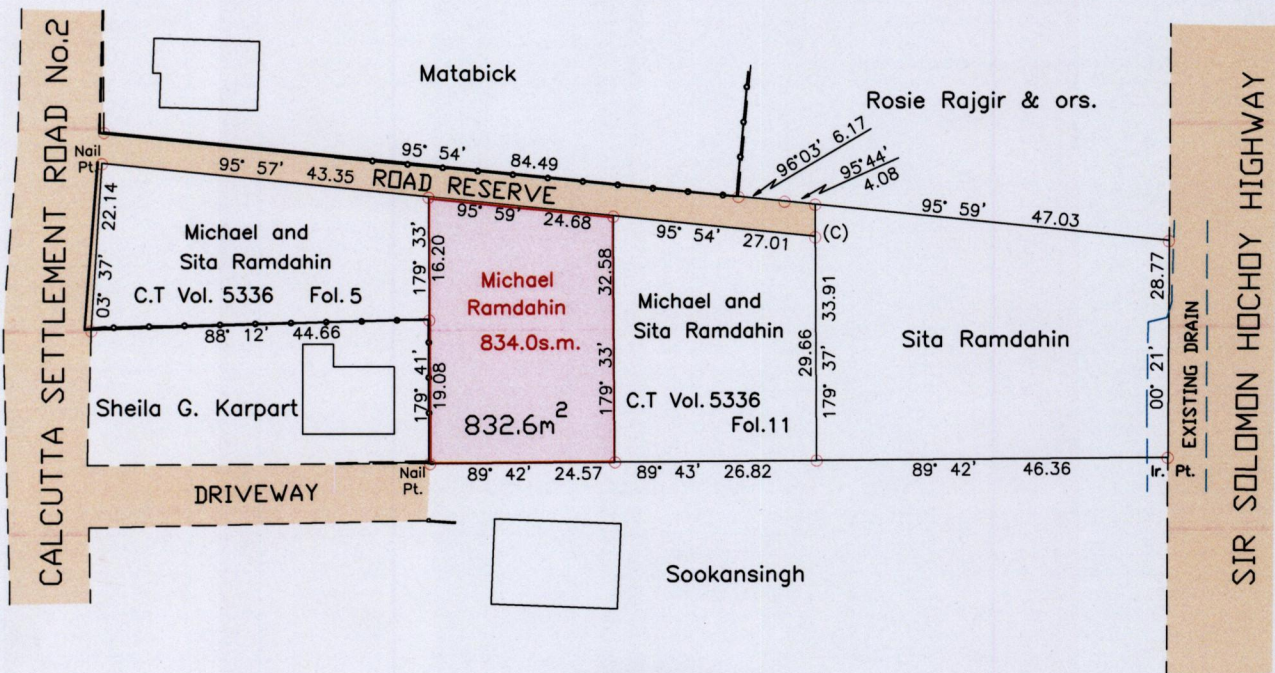
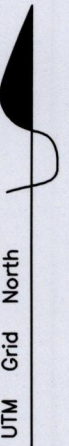
County of Caroni

1500


3

FREEPORT
REDEFINITION SURVEY

Process ID#110203



(C)
(U.T.M. 20, Naparima)
(673750mE, 1156215mN)
(+/- 2.0m)



SCALE 1 : 1000

Distances are in metres.

o Denotes Iron Found unless otherwise stated.

Bearings are UTM Grid, based on Solar Observations.

PLAN of a Parcel of land coloured pink in the Ward of Montserrat.

Containing Eight Hundred and Thirty Two Point Six Square Metres.

Redefined by me, with due authority in May 2013, for Michael Ramdahin.

Certified correct in accordance with Regulation 25 (1) of the Land Surveyors Regulations 1998,

Entered.

[Signature]
Trinidad and Tobago Land Surveyor

29th June 2015.

