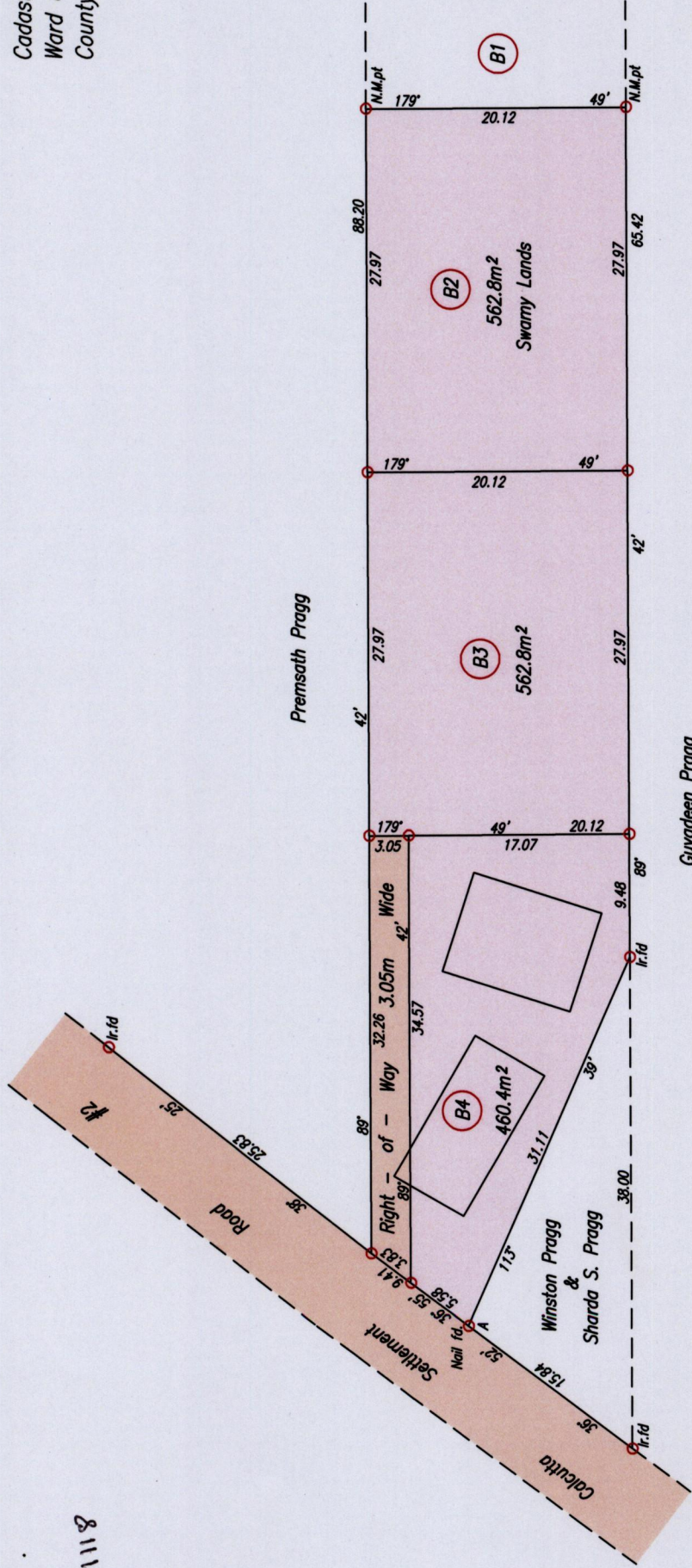
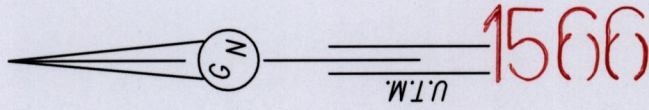


U.R.P.N.

Process SD# 11118




Note: To obtain Cassini bearing + 18 minutes
 ○ Denotes Iron put except otherwise stated
 Bearings are U.T.M. Grid based on Solar Observations
 Plan of 3 Parcels of land coloured pink in the Ward of Montserrat
 Containing together one thousand five hundred and eighty six point zero square metres
 Surveyed by me, with due authority, on 16th July 2015 for Doolin Pragg & Ors.
 Certified Correct in accordance with Regulation 25 (1) of the Land Surveyors' Regulations 1998

SCALE 1/500
 Distances are in metres

Point A

Co-ordinates obtained by Hand Held G.P.S. (Nap. Datum Zone 20)
 Accuracy ± 3m
 E 673545m
 N 1155515m



Ganeshdath Rancharitar
 27/17

Trinidad & Tobago Land Surveyor

Entered on. 2015