

1566

24

REDEFINITION SURVEY
FREEPORT

Process *LD# 111077*

Ward of Montserrat
County of Caroni

N. Ramkissoon



CHANY LANE 10.06M WIDE
64.01
60.96
12.30
04° 15'

Mohammed Ahyub


FREEPORT MISSION ROAD

124.99

Road Reserve 3.05M Wide



Mohammed Shakir



See Fol 22

SCALE 1 : 1500

Distances are in metres.

○ Denotes Iron Found unless otherwise stated.

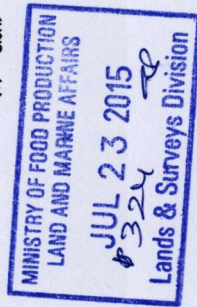
Bearings are UTM Grid, based on Solar Observations.

PLAN of a Parcel of land coloured pink in the Ward of Montserrat.

Containing Nine Thousand One Hundred and Sixty One point Nine Square Metres.

Redefined by me, with due authority in July 2015, for Shaffina Hassanali.

Certified correct in accordance with Regulation 25 (1) of the Land Surveyors Regulations 1998.



Trinidad and Tobago Land Surveyor

23rd July

Entered on

.....2015.