

Process J2A111071

1566

23

U.P.R.N. No.

Cadastral Sheet D.12.M 43B


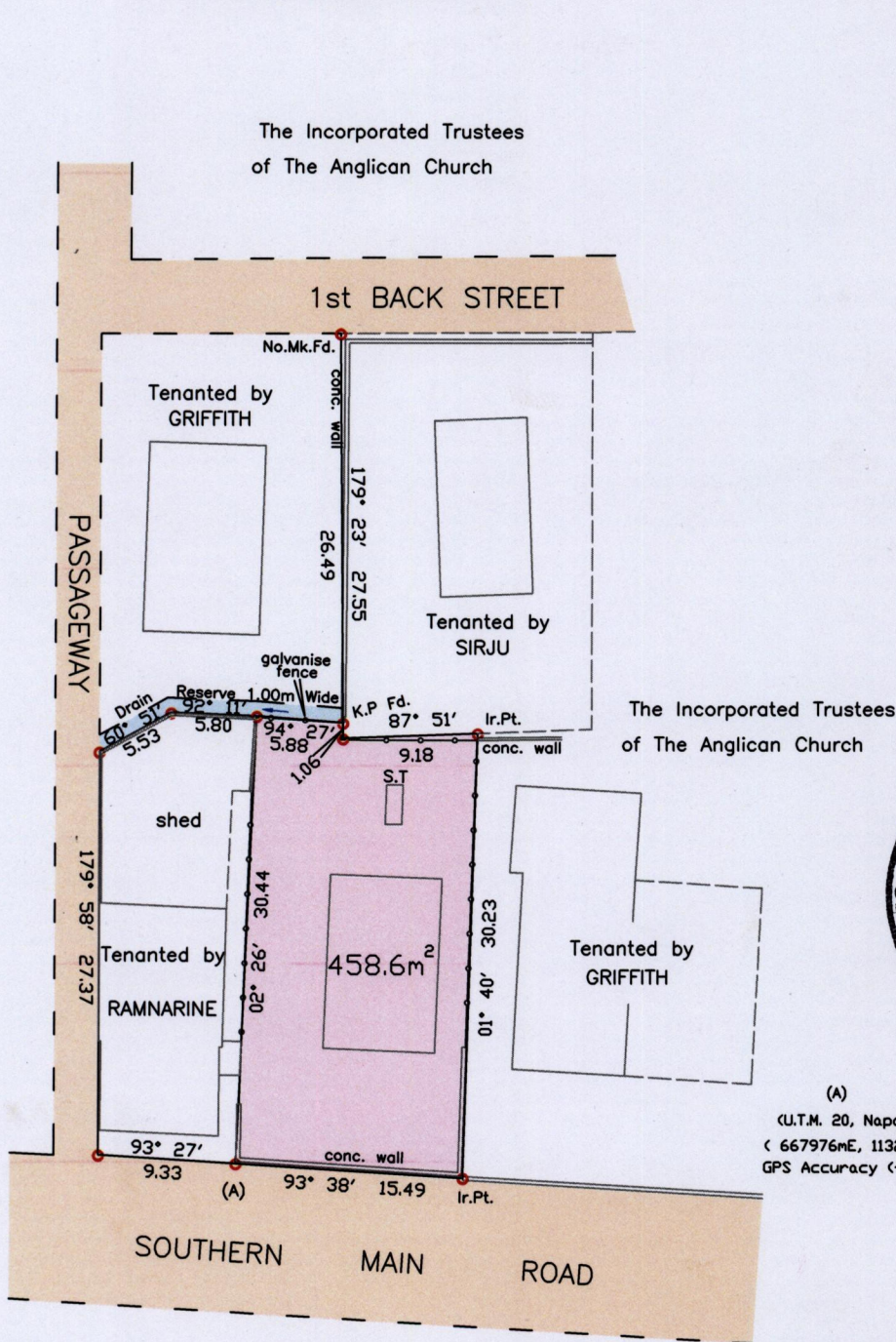
Ward of Couva

4/b

Vide Survey by Michael Boucaud, March 1999
Vide Surveys by Phil Douglin, September 1979
and May 1971

County of Caroni

MILNER TOWN, COUVA



(A)
 (U.T.M. 20, Naparima)
 (667976mE, 1132309mN)
 GPS Accuracy (+/- 5m)

—○— Denotes Chan-Link Fence unless otherwise stated.

● Denotes Iron Found unless otherwise stated.

SCALE 1 : 500


Bearings are U.T.M Grid, based on Solar Observations.

Distances are in metres.

PLAN of a Parcel of land coloured pink in the Ward of Couva
Containing Four Hundred and Fifty Eight point Six Square Metres.

Surveyed by me, with due authority on July 2015, at the request of The Incorporated Trustees of The Anglican Church

Certified correct in accordance with Regulation 25(1) of the Land Surveyors Regulations 1998



Entered on _____

T. Koylass

 Trinidad and Tobago Land Surveyor

23rd July 2015.