


Reg. Deed: 5331/1947
 Reg. Deed: 9706/1990
 Ref. Bk.1237 Fol.150
 Bk. 984 Fol.127

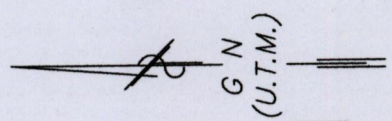


Cadastral Sheet D.12.H. 33F/4/c

Ward of Couva
 County of Caroni

BEAUCARRO VILLAGE

Process 111051




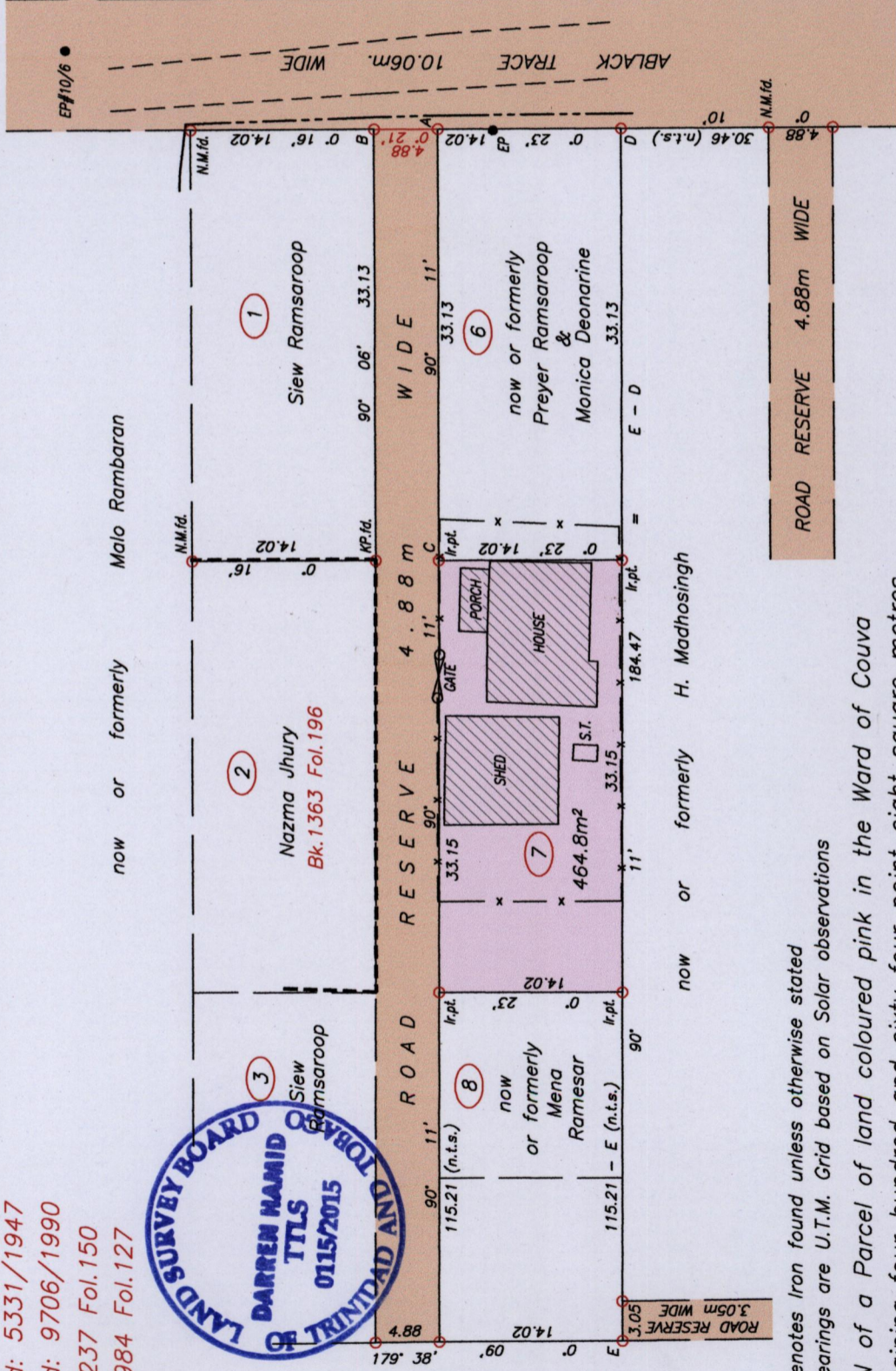
A - EP#10/6 9' 21' 44.06 (n.t.s.)

LEGEND

S.T.	Septic Tank
● EP	Electricity Pole
---	Wall
---	Drain
x	Chain Link Fence
---	Paved portion
⊕	Gate
▨	Building

C = N 1155982 +/- 5.0m
 E = 672527
 UTM 20 Naparima 1955 Datum
 Magellan Hand Held GPS

SCALE 1:500
 Distances are in METRES



○ Denotes Iron found unless otherwise stated
 Bearings are U.T.M. Grid based on Solar observations

PLAN of a Parcel of land coloured pink in the Ward of Couva
 Containing four hundred and sixty four point eight square metres
 Surveyed by me, with due authority, in July 2015 for Drupatie Ramsaroop
 Certified correct in accordance with Regulation 25 (1) of the Land Surveyors Regulations 1998.

..... T.T.L.S.
Darren Hamid
 22nd July 2015

Trinidad & Tobago Land Surveyor 2015

Entered on

1566

21