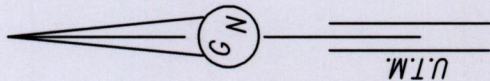


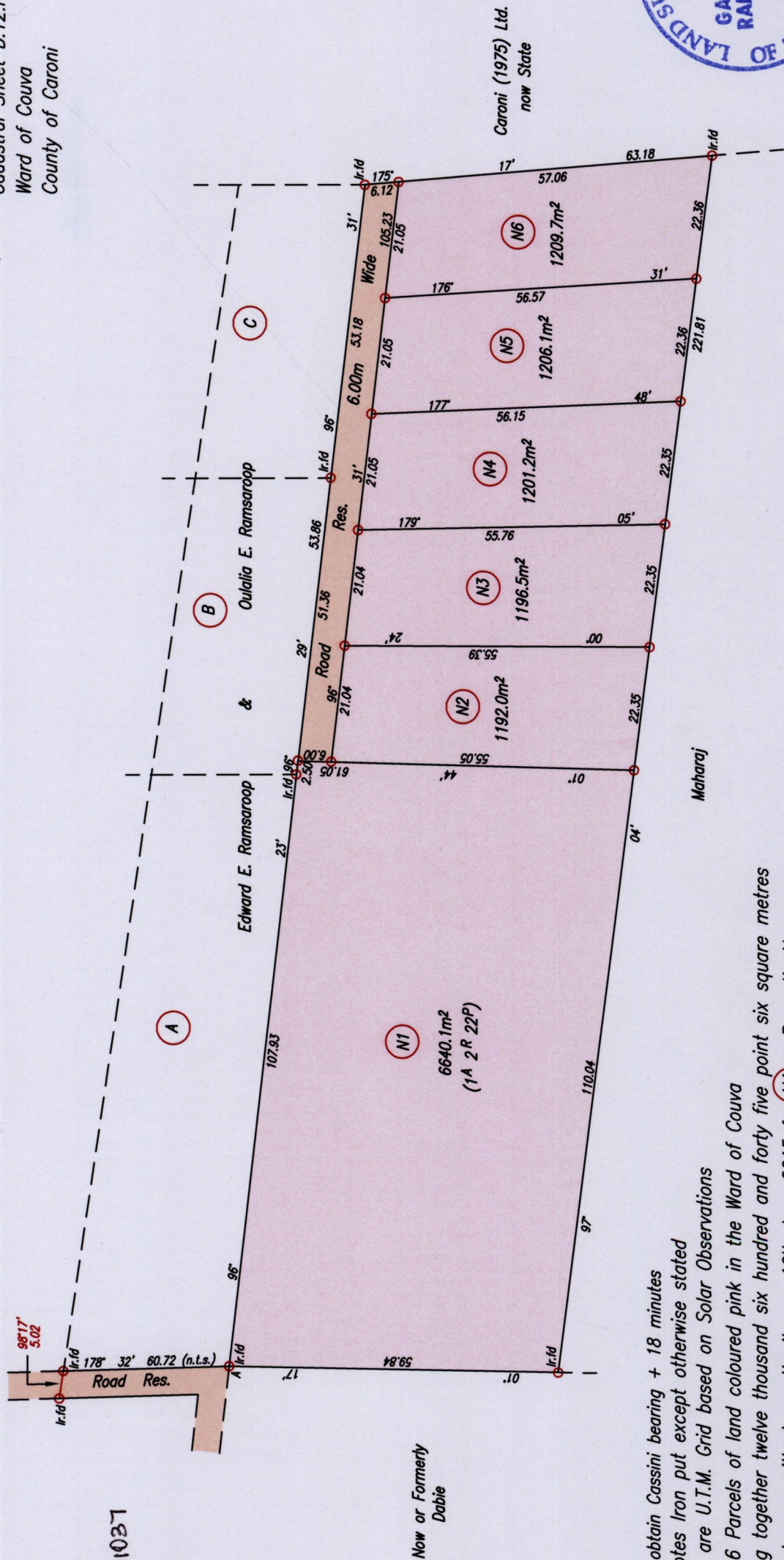
U.R.P.N. . . . .

Process No 111037

Cadastral Sheet D.12.P. 2/d  
Ward of Couva  
County of Caroni



1566



Now or Formerly  
Dabie


Caroni (1975) Ltd.  
now State



Note: To obtain Cassini bearing + 18 minutes  
 o Denotes Iron put except otherwise stated  
 Bearings are U.T.M. Grid based on Solar Observations  
 Plan of 6 Parcels of land coloured pink in the Ward of Couva  
 Containing together twelve thousand six hundred and forty five point six square metres  
 Surveyed by me, with due authority, on 16th June 2015 for (N1) - Prematie Nancoomar,  
 (N2) - (N6) Soamath Nancoomar & Ors.  
 Certified Correct in accordance with Regulation 25 (1) of the Land Surveyors' Regulations 1998

Entered on . . . . .  
*G. Ganeshdath Ramcharitar*  
 17/7/15  
 Trinidad & Tobago Land Surveyor

SCALE 1/1000  
 Distances are in metres  
 Point A  
 Co-ordinates obtained by Hand Held G.P.S. (Nap. Datum Zone 20)  
 Accuracy ± 3m  
 E 672738m  
 N 1153437m



183