


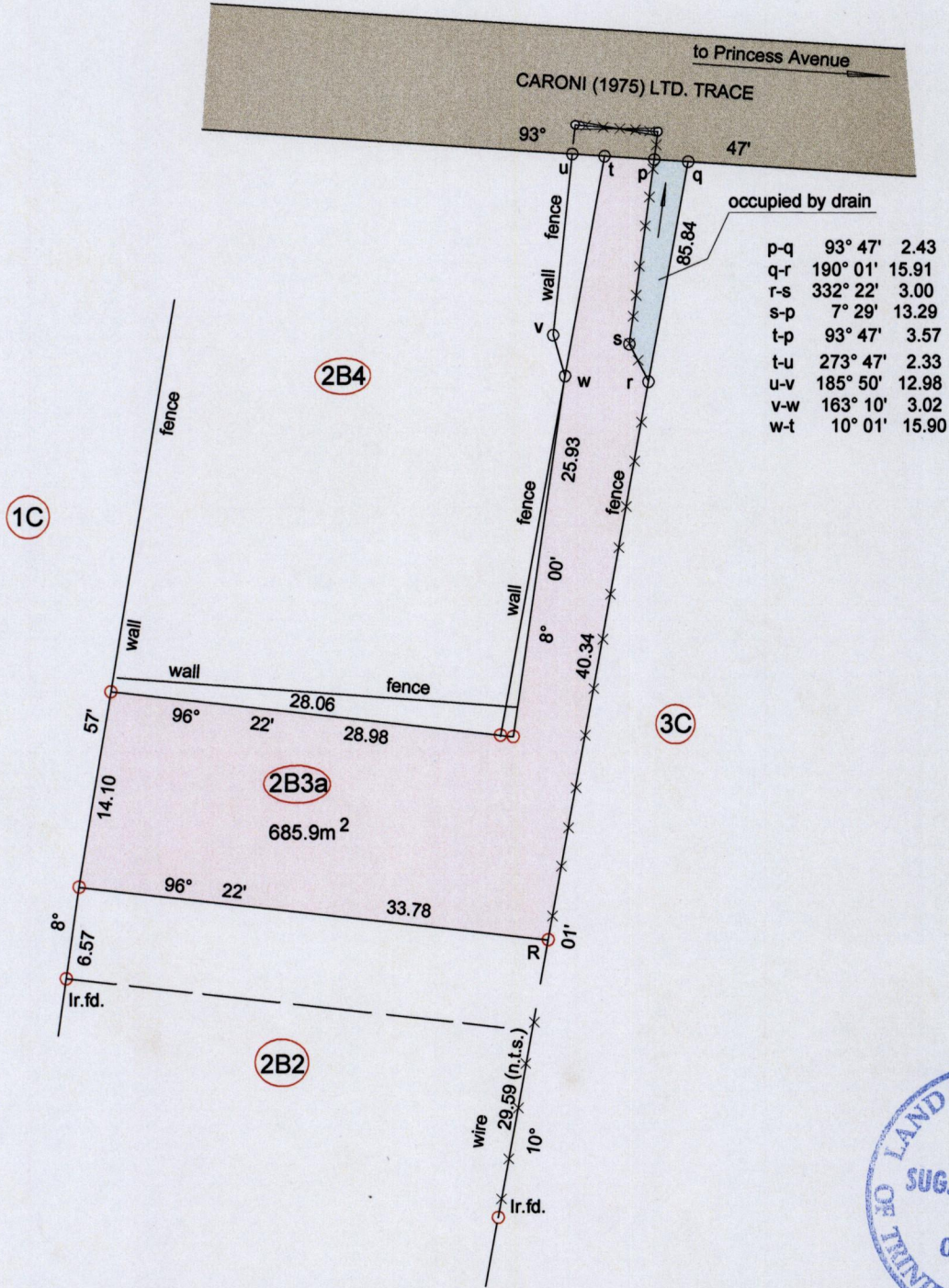
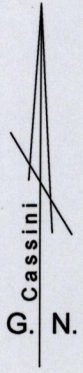
Process 111030

Ward of Couva

1/b

County of Caroni

Mc Bean



@ R N 1155215 E 0670743 +/- 5.00m Naparima datum U.T.M. handheld G.P.S.

○ Denotes Iron put except stated otherwise

Note : Bearings are Cassini Grid based on Solar Observations

Scale 1 : 500

Plan of a parcel of land coloured pink in the Ward of Couva Containing six hundred and eighty-five point nine square metres

Distances are in metres Surveyed by me, with due authority, in June 2015 for Rajesh Bahall

Certified correct in accordance with Reg. 25 (1) of the Land Surveyors' Regulations 1998,

Checked by.....

S. Reemaul

Entered on.....

Trinidad & Tobago Land Surveyor

date 14th July 2015

