

1566

16

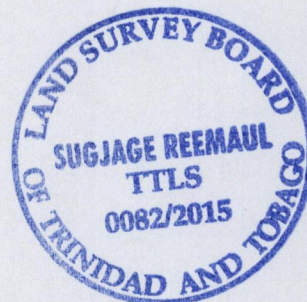
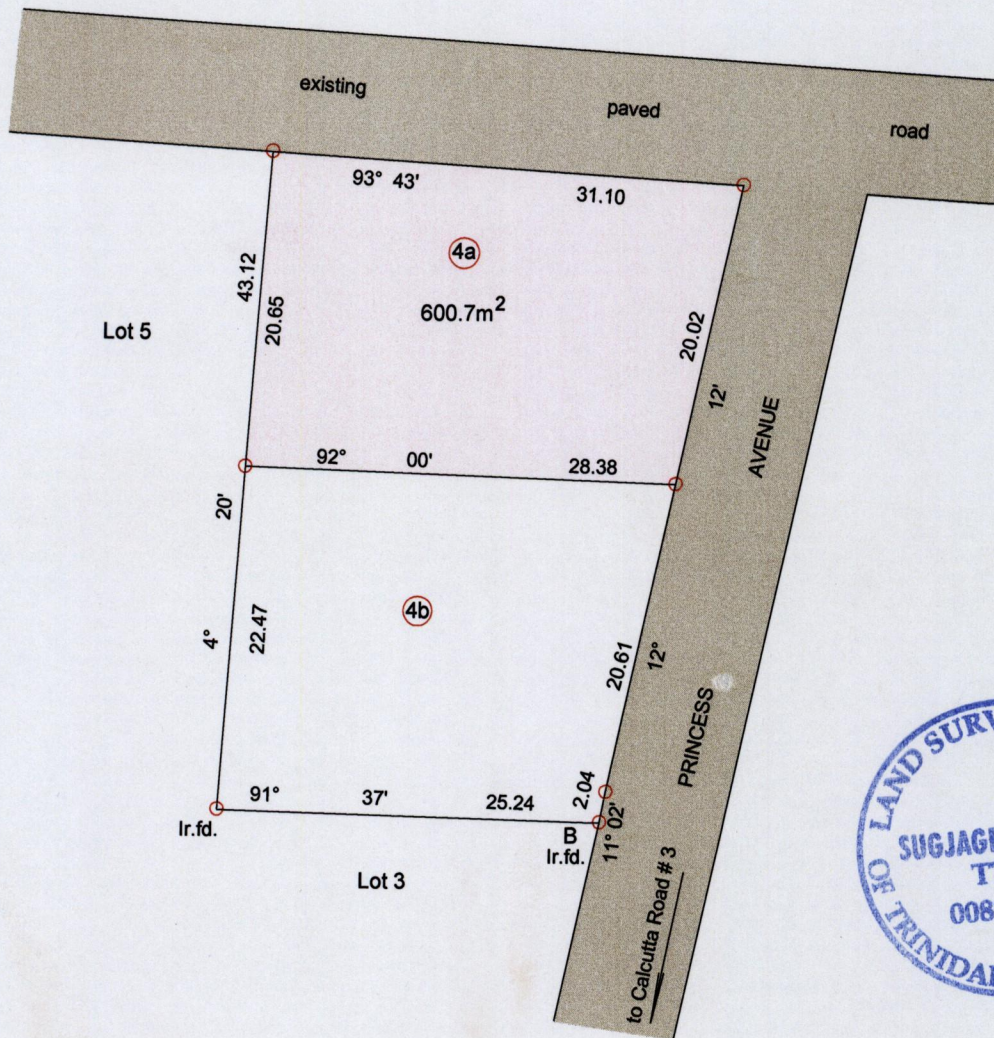
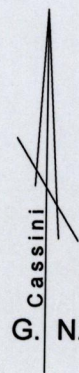
Process ~~1566~~ 111027

Cadastral Sheet D.12.K. 43C

Ward of Couva 1/b

County of Caroni

Mc Bean



@ B N 1155223 E 0670866 +/- 5.00m Naparima datum U.T.M. handheld G.P.S.

○ Denotes Iron put except stated otherwise

Note : Bearings are Cassini Grid based on Solar Observations

Scale 1 : 500

Plan of a parcel of land coloured pink in the Ward of Couva  
Containing six hundred and point seven square metres

Distances are in metres

Surveyed by me, with due authority, in June 2015 for Rajesh Bahall

Certified correct in accordance with Reg. 25 (1) of the Land Surveyors' Regulations 1998,

Checked by.....

*Reeman*

Entered on.....

Trinidad & Tobago Land Surveyor

date 14<sup>th</sup> July 2015

