

1566

15

R.P.O. Vol. 739 fol. 259

Re-Definition

Cadastral Sheet E.24 ^{44B}/_{2/c}

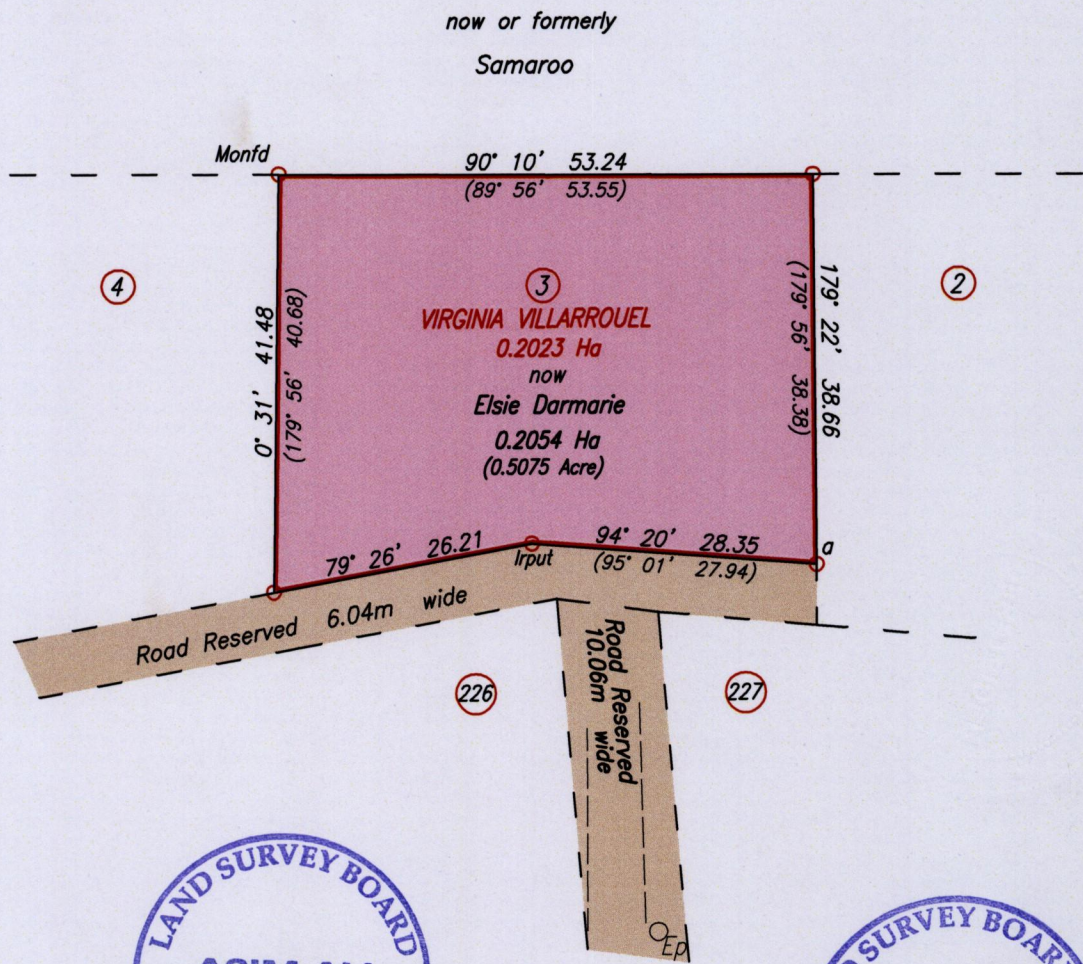
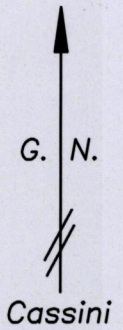
Ward of Montserrat

County of Caroni

"Flanagin Town"

Process ID# 111019

Vide	Plan AD 18 Plan AC 32
UTM (Nap.) co-ord of Irfd 'a' (Handheld GPS) +/-5m N 1153347 m E 684004 m	



○ Denotes iron found unless otherwise stated
Bearings are Cassini and based on solar observations

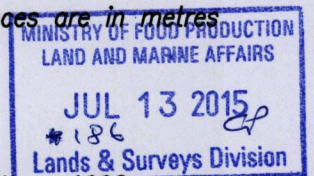
SCALE 1:750

Distances are in metres

PLAN of a Parcel of land coloured pink in the Ward of Montserrat
Containing zero point two zero five four hectares.

Surveyed by me, with due authority, in July 2015 for Elsie Darmarie.

Certified correct in accordance with Regulation 25(1) of the Land Surveyors Regulations 1998.



Entered On

.....
Trinidad & Tobago Land Surveyor. 10/July/2015