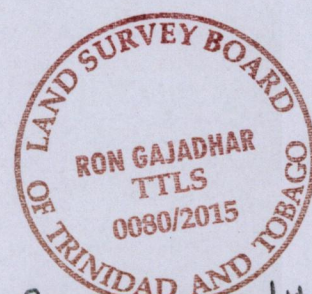
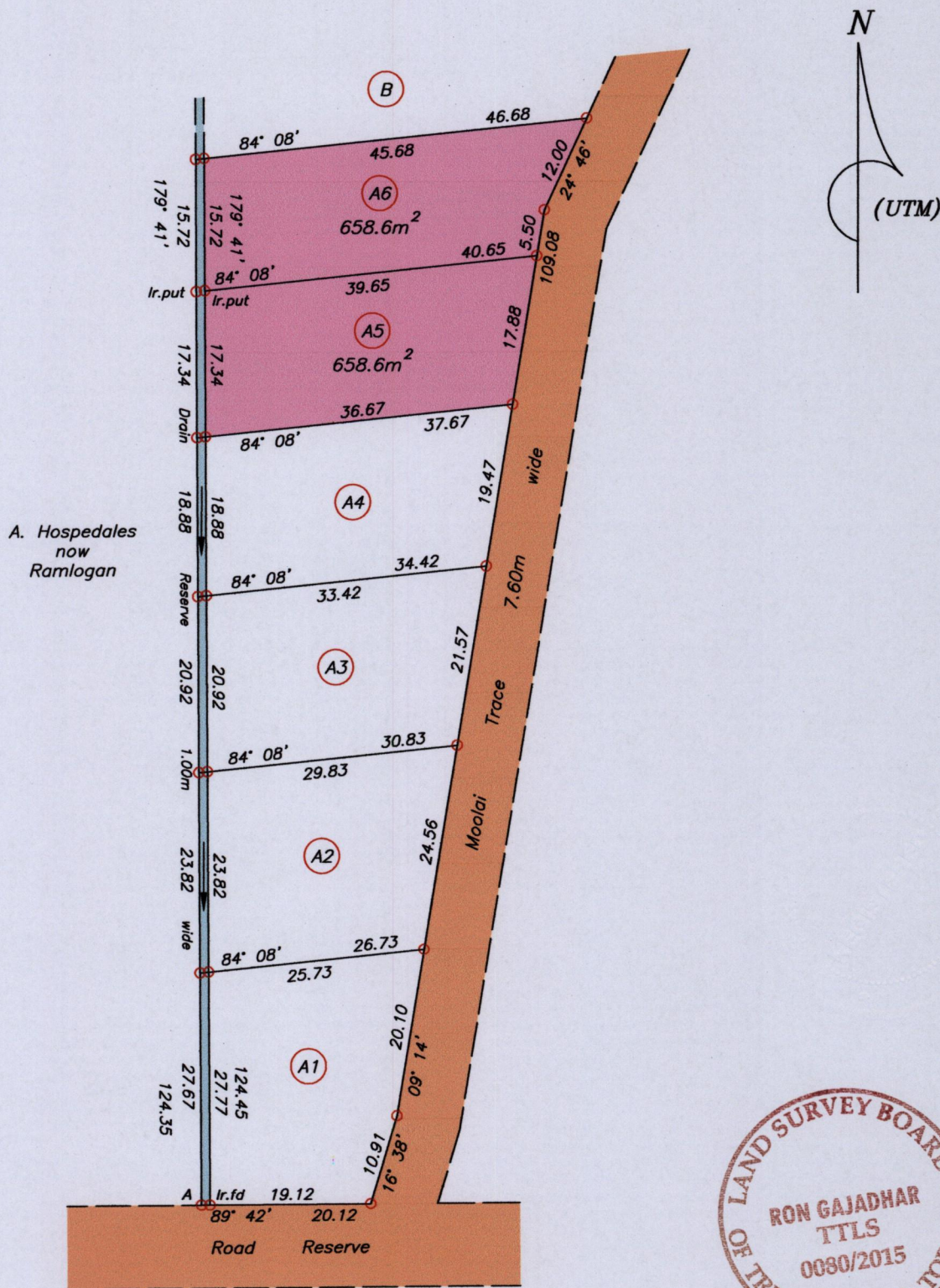


1566

14

U.P.R.N.....
Address - Moolai Trace,
Tabaquite.
Process ID#111013

Ward of Montserrat
County of Caroni
Cadastral Sheet D.19.J. $\frac{44E}{2/c}$



See Book 1555 / 160

Note - UTM (Nap-Zone 20) Coordinates obtained from hand held GPS receiver $\pm 5.00m$

A = 684009 E (U.T.M)
1147633 N

Ref:- Bk.1099 Fol.163
Bk.1192 Fol.130


o Denotes Iron found except stated otherwise
Note: Bearings are U.T.M. grid based on solar observations

SCALE 1:750
Distances are in metres

Plan of 2 Parcels of land coloured pink in the Ward of Montserrat. Containing together one thousand three hundred and seventeen point two square metres. Surveyed by me, with due authority, in July 2015 for L. Ali. Certified correct in accordance with Regulation 25(1) of the Land Surveyors' Regulations 1998.

Checked by.....

Entered on.....



Trinidad & Tobago Land Surveyor..... 3/7/.....2015

L.S.