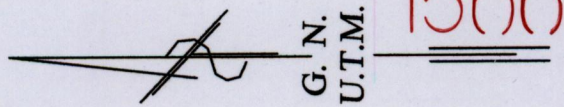



Ward of Montserrat  
 County of Caroni  
 Cadastral Sheet D.13.A 34D  
 3/C

U.P.R.N. ....  
 Process # 111000



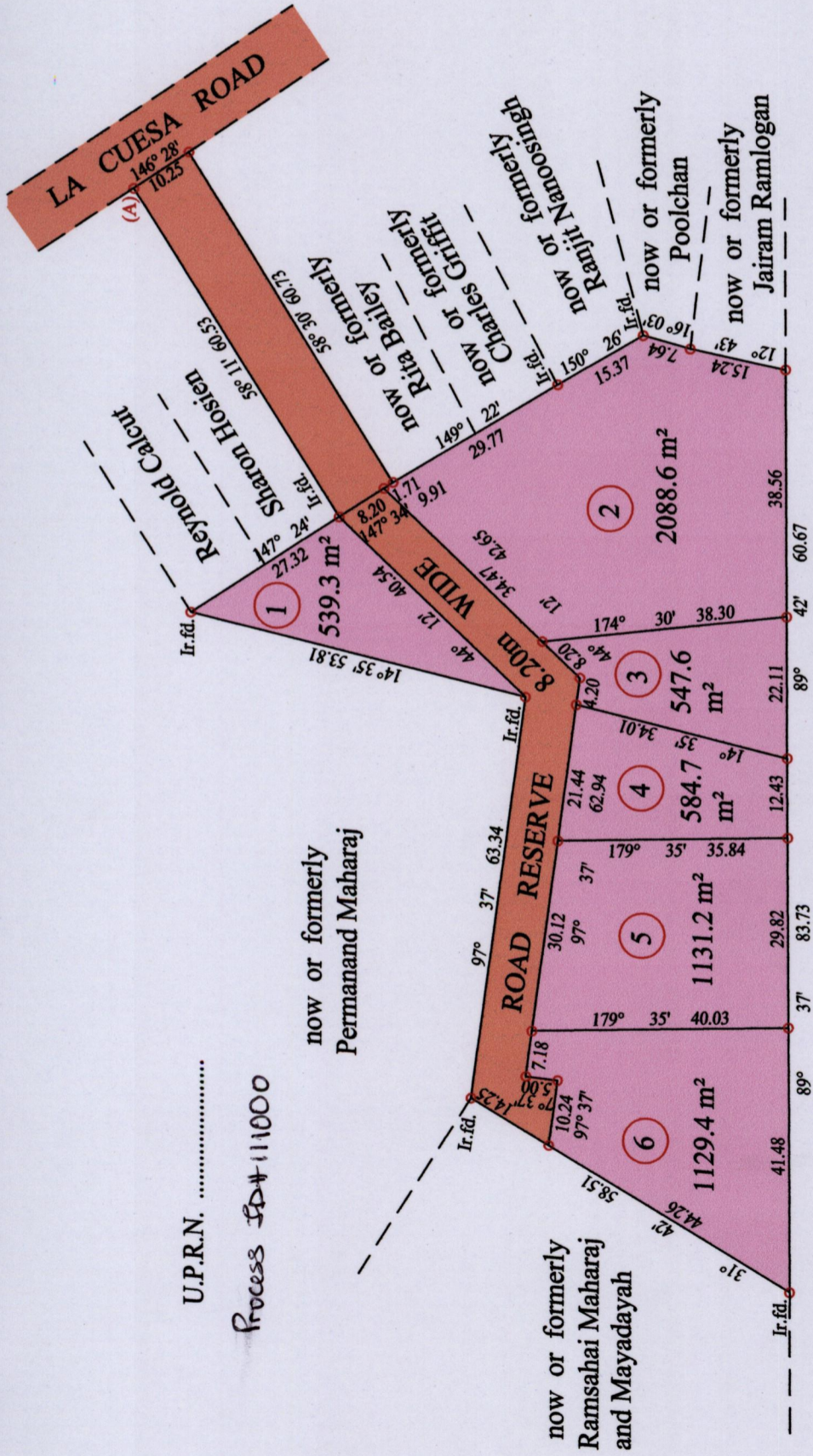
13



At Station (A)  
 E 0675305  
 N 1156752  
 Reading taken with  
 Handheld G.P.S.  
 U.T.M. Zone 20  
 WGS84  
 ± 5 m.

Vide Bk. 1246 fol. 109

MINISTRY OF FOOD PRODUCTION  
 LAND AND MARINE RESOURCES  
 JUL - 9 2015  
 # 146  
 Lands & Surveys Division



Formerly Dulloo now Rambeharry

SCALE : 1:1000  
 Distances are in metres  
 Note: Bearings are U.T.M. grid based on solar observations  
 PLAN of 6 Parcels of land coloured pink in the Ward of Montserrat  
 Containing together six thousand and twenty point eight square metres  
 Surveyed by me, with due authority, in May 2015 for Diaram Poolchan  
 Certified Correct in accordance with Regulation 25(1) of the Land Surveyors Regulations 1998

o Denotes Iron put except stated otherwise.

Checked by *Kevin Ramdass*

Entered on ..... Trinidad & Tobago Land Surveyor ..... 2015