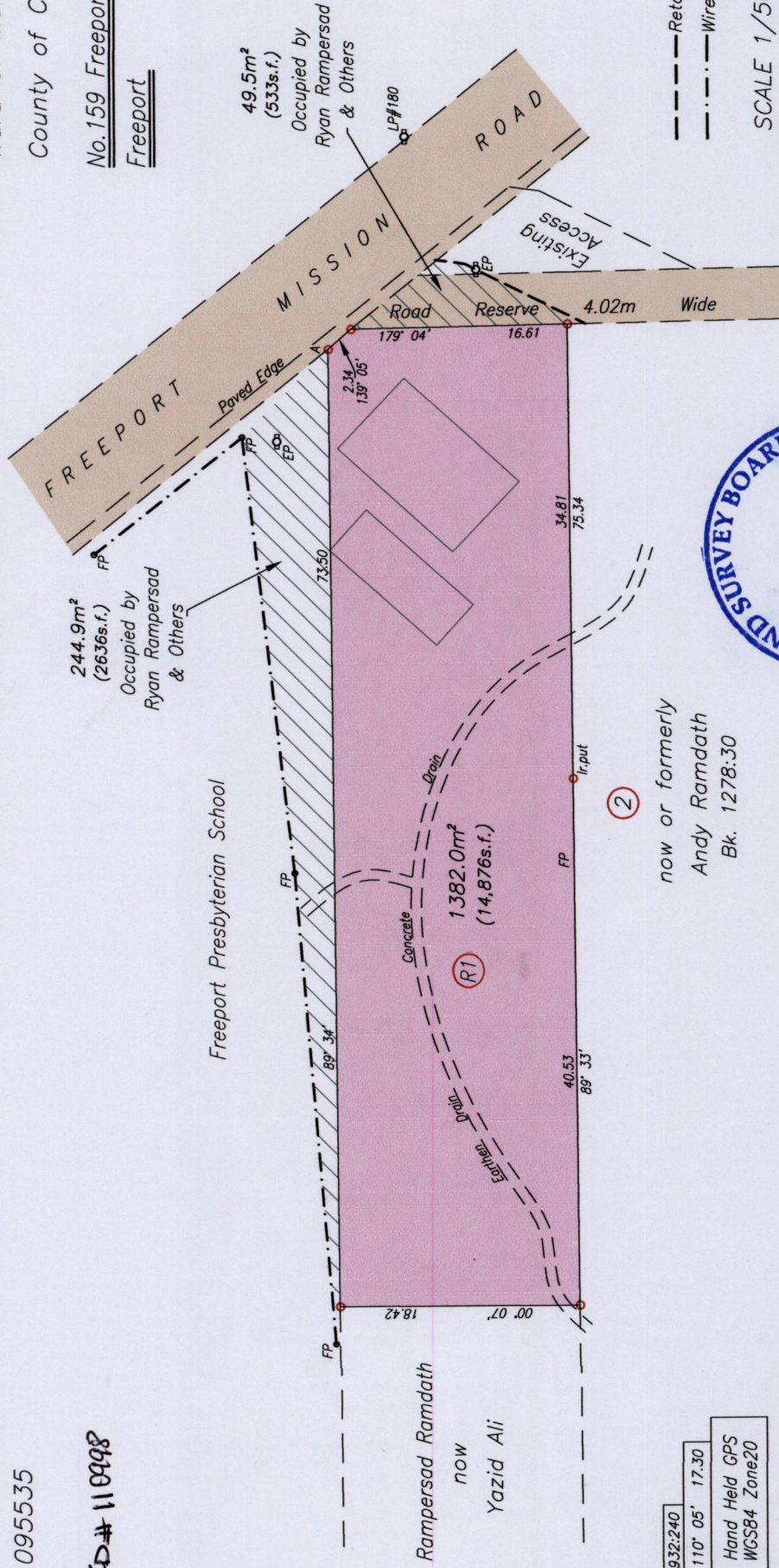
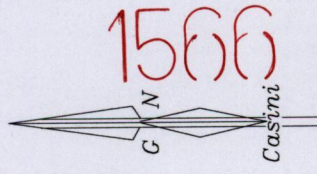


Ward of Montserrat
County of Caroni

No.159 Freeport Mission Road,
Freeport

R.D. 200301095535

Process ID# 110998



Vide Bk. 932:240
A - LP#180 110° 05' 17.30
A N. 1156 381 Hand Held GPS
E. 0674 203 WGS84 Zone20

○ Denotes Iron Found unless otherwise stated


Bearings are Cassini Grid based on Solar Observations
PLAN of a Parcel of land coloured pink in the Ward of Montserrat
Containing one three eight two point zero square metres
Surveyed by me, with due authority, in June 2015 for Ryan Rampersad & Others
Certified Correct In accordance with Regulation 25 (1) of the Land Surveyors' Regulations 1998,

②
now or formerly
Andy Ramdath
Bk. 1278:30

--- Retaining Wall
- - - Wire Fence

SCALE 1/500

Distances are in metres



Nasser Abdul

.....
8th July

Entered On.....

Trinidad & Tobago Land Surveyor2015