

U.P.R.N.
Process ID# 110987

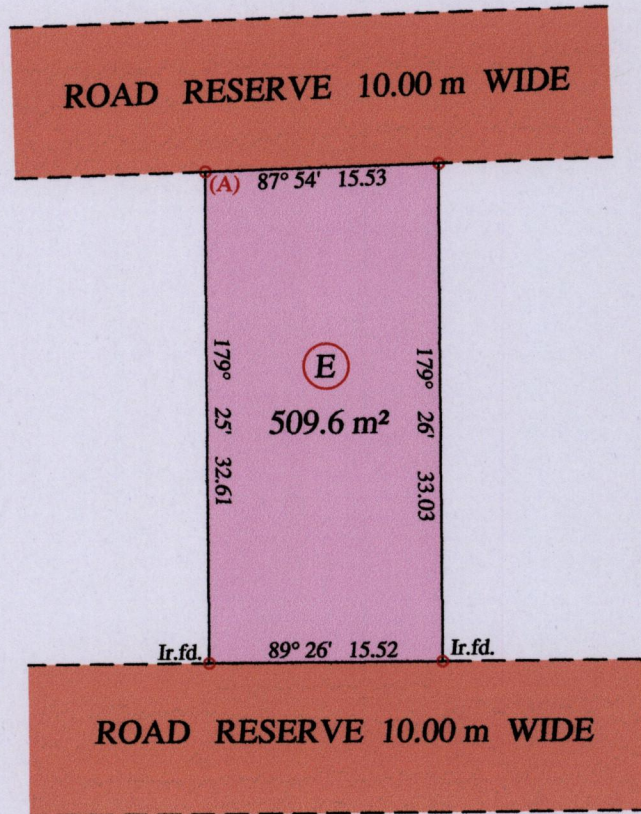

1566

Ward of Montserrat
County of Caroni
Cadastral Sheet D.19.J.

10)

44E
2/d

G.N.

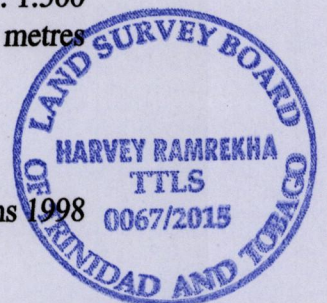



Vide Bk. 1188 fol. 154
Vide Bk. 1188 fol. 155
Vide Bk. 1188 fol. 156
Vide Bk. 1176 fol. 223

At Station (A)
 E 0684121
 N 1147666
 Reading taken with
 Handheld G.P.S.
 U.T.M. Zone 20
 Naparima
 ± 5 m.

○ Denotes Iron put except stated otherwise.
 Note: Bearings are U.T.M. grid based on solar observations
 PLAN of a Parcel of land coloured pink in the Ward of Montserrat
 Containing five hundred and nine point six square metres
 Surveyed by me, with due authority, in May 2009 for Clint Francis
 Certified Correct in accordance with Regulation 25(1) of the Land Surveyors Regulations 1998

SCALE : 1:500
 Distances are in metres



Checked by 

Entered on Trinidad & Tobago Land Surveyor 23.06.2015

