

U.P.R.N. No. .

Bk. 1107 Fol. 175, 177-179

Process ~~SA~~ 110199

1500

FREEPORT  
REDEFINITION SURVEY

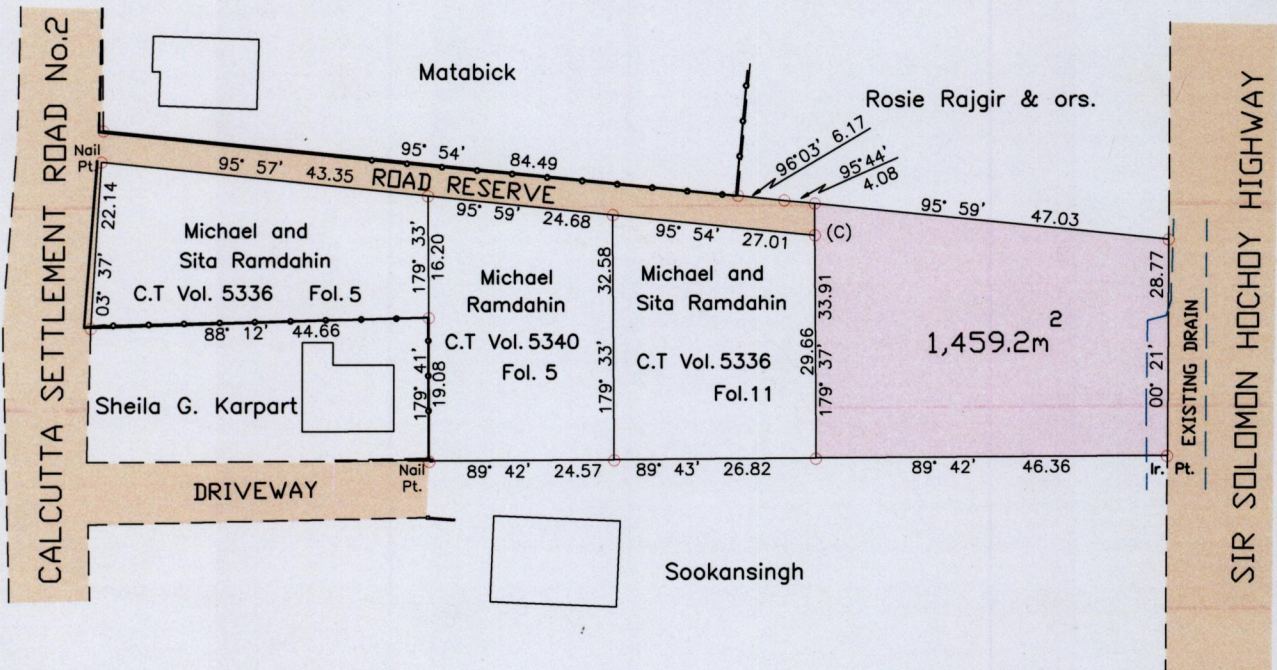
Cadastral Sheet D.12.H. 33F

Ward of Montserrat 4/d


County of Caroni

1

UTM Grid North



(C)  
 (U.T.M. 20, Naparima)  
 (673750mE, 1156215mN)  
 (+/- 2.0m)



SCALE 1 : 1000

Distances are in metres.

o Denotes Iron Found unless otherwise stated.

Bearings are UTM Grid, based on Solar Observations.


PLAN of a Parcel of land coloured pink in the Ward of Montserrat.

Containing One Thousand Four Hundred and Fifty Nine Point Two Square Metres.

Redefined by me, with due authority in May 2013, for Sita Ramdahin

Certified correct in accordance with Regulation 25 (1) of the Land Surveyors Regulations 1998,

Entered



*[Signature]*  
 \_\_\_\_\_  
 Trinidad and Tobago Land Surveyor

*29th June* .....2015.