


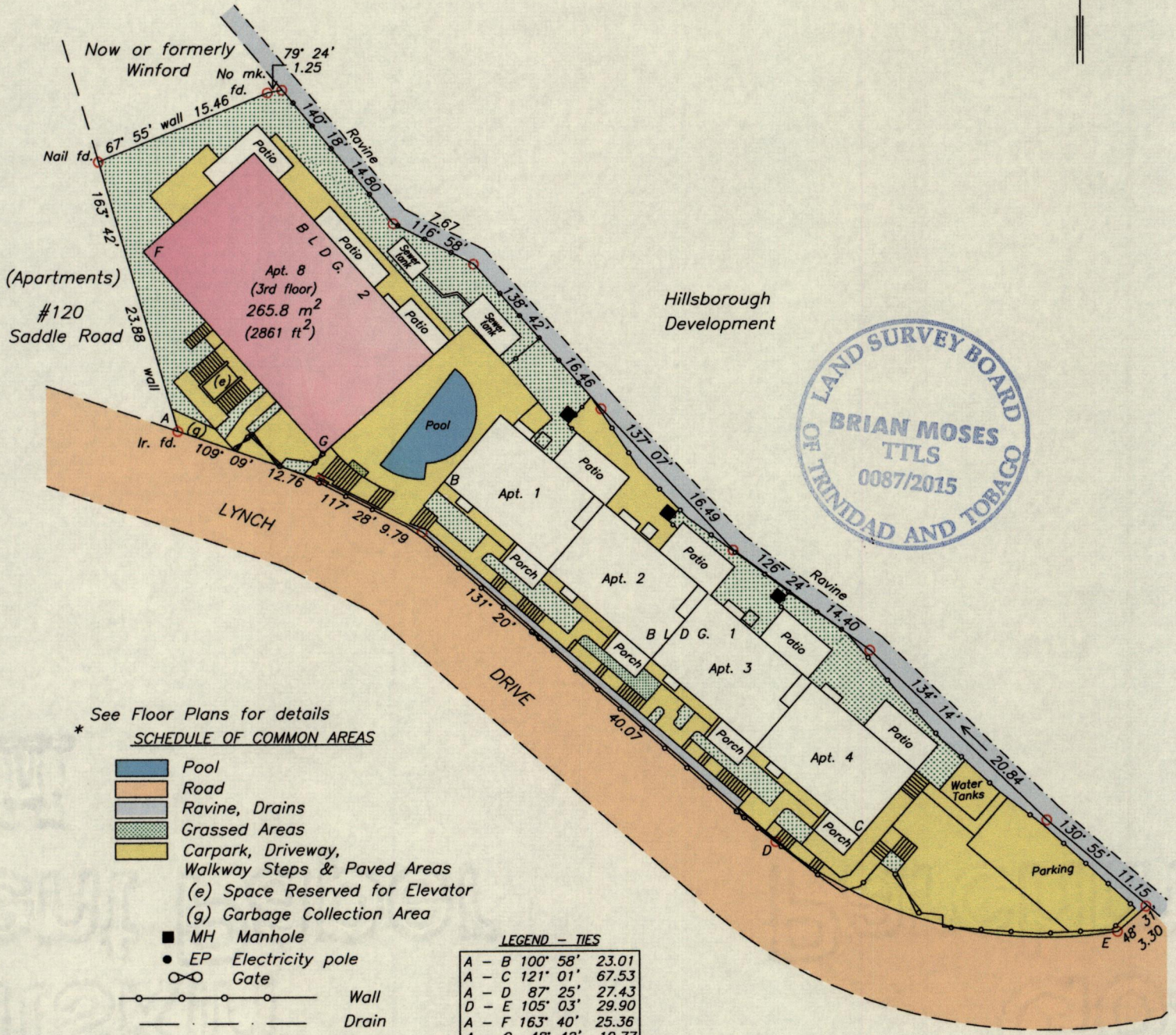

1505

9

INDEX

- Sheet 1 of 4 - General Location Plan
- Sheet 2 of 4 - Individual Location Plan
- Sheet 3 of 4 - Floor Plans Bldg. 2
- Sheet 4 of 4 - Elevation Plans

Location Plan of Apt. 8 Bldg. 2



\* See Floor Plans for details  
 SCHEDULE OF COMMON AREAS

- Pool
- Road
- Ravine, Drains
- Grassed Areas
- Carpark, Driveway, Walkway Steps & Paved Areas
- (e) Space Reserved for Elevator
- (g) Garbage Collection Area
- MH Manhole
- EP Electricity pole
- Gate
- Wall
- Drain

LEGEND - TIES

A - B	100' 58"	23.01
A - C	121' 01"	67.53
A - D	87' 25"	27.43
D - E	105' 03"	29.90
A - F	163' 40"	25.36
A - G	48' 42"	10.77

A - N 1182804  
 E 662441  
 Derived From Hand-Held GPS (+/-5 m)  
 UTM Zone 20 Naparima Co-ordinates

Ref.  
 Bk. 1079 Fol. 110

SCALE 1:500  
 Distances are in METRES

- Denotes No mk put unless otherwise stated
- Bearings are U.T.M. Grid based on Solar observations

Location Plan of Apt. 8 Bldg. 2 of a Condominium Scheme coloured pink in the Ward of Diego Martin  
 Containing two six five point eight square metres (Floor Area)  
 Surveyed by me, with due authority, in November, 2011 & May, 2015 for L. D. Investments Ltd.  
 Certified correct in accordance with Regulation 25 (1) of the Land Surveyors' Regulations 1998.

Entered

*Brian Moses*  
 Trinidad & Tobago Land Surveyor (T.T.L.S.)  
 10th June 2015

