

Process ID# 110447

1565

7

CONDOMINIUM SCHEME - Lynch Drive, Maraval

Cadastral Sheet A.15.N. 13D  
2/b

Ward of Diego Martin


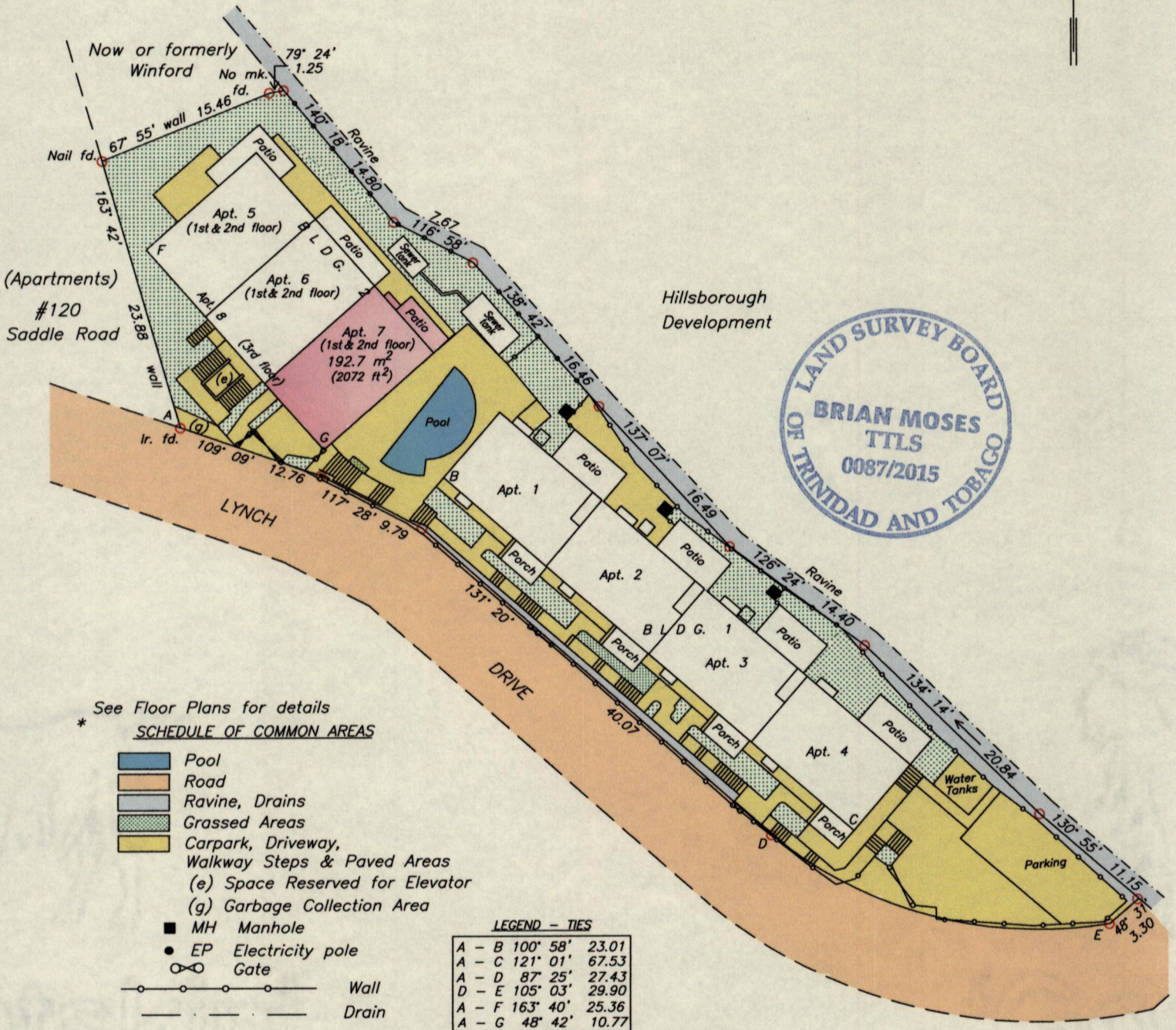
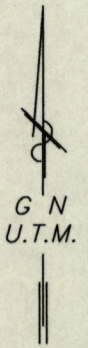
County of St. George

Sheet 2 of 4

INDEX

- Sheet 1 of 4 - General Location Plan
- Sheet 2 of 4 - Individual Location Plan
- Sheet 3 of 4 - Floor Plans Bldg. 2
- Sheet 4 of 4 - Elevation Plans

Location Plan of Apt. 7 Bldg. 2



A - N 1182804  
E 662441  
Derived From Hand-Held GPS (+/-5 m)  
UTM Zone 20 Naparima Co-ordinates

Ref.  
Bk. 1079 Fol. 110


SCALE 1:500  
Distances are in METRES

○ Denotes No mk put unless otherwise stated  
Bearings are U.T.M. Grid based on Solar observations

Location Plan of Apt. 7 Bldg. 2 of a Condominium Scheme coloured pink in the Ward of Diego Martin Containing one nine two point seven square metres (Floor Area)  
Surveyed by me, with due authority, in November, 2011 & May, 2015 for L. D. Investments Ltd.  
Certified correct in accordance with Regulation 25 (1) of the Land Surveyors' Regulations 1998.

Entered

*Brian Moses*  
Trinidad & Tobago Land Surveyor (T.T.L.S.)  
10<sup>th</sup> June 2015



568