

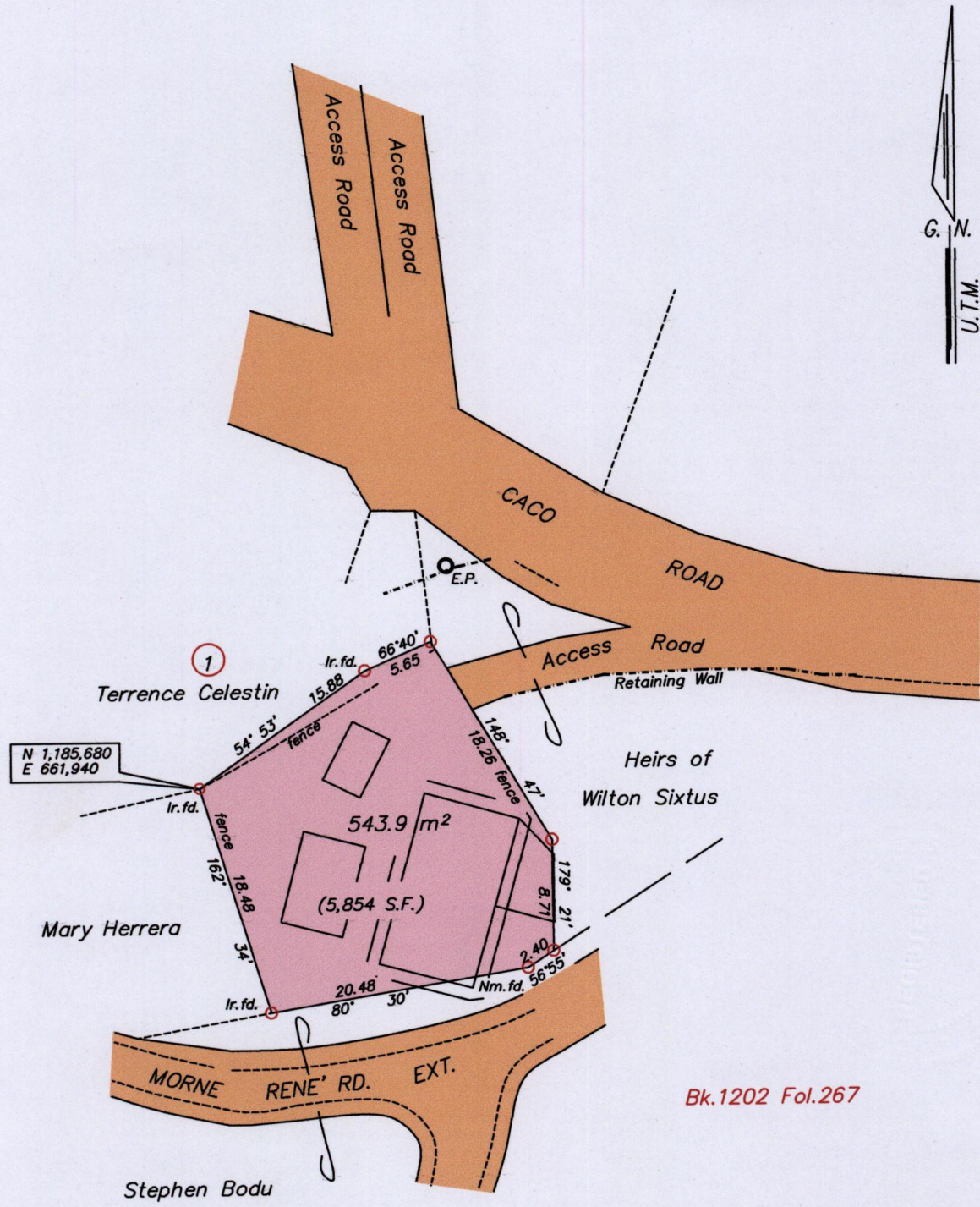
1565

46

U.P.R.N No.....

Process ~~SA~~ 110835

Cadastral Sheet A.15 J. 3D 13A
4/a
Ward of Diego Martin
County of St. George



Bk.1202 Fol.267



SCALE 1/500
Distances are in metres
Co-ordinates are obtained from hand held GPS
Naparima U.T.M. Zone 20 +/- 3.00m

○ Denotes Iron put unless otherwise stated
Bearings are U.T.M. Grid based on Solar Observations
Note : To obtain cassini bearings add 19 minutes

Plan of a Parcel of land coloured pink in the Ward of Diego Martin
Containing five hundred and forty three point nine square metres

Surveyed by me, with due authority in July 2015 for Dana John-Pierre

Certified correct in accordance with Regulation 25 (1) of the Land Surveyors' Regulations 1998



Hugo Somarsingh
.....
..... 28th July 2015

Entered on..... Trinidad and Tobago Land Surveyor (TTLS)..... 2015

7497