

Process ID# 110832 INSET

U.P.R.N No.....

1565

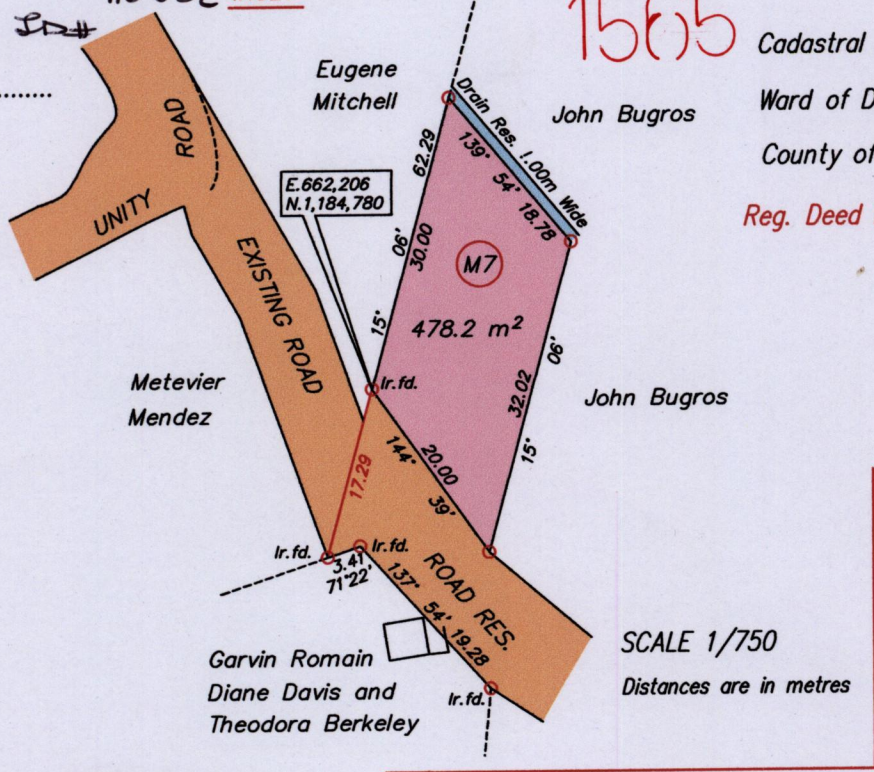
Cadastral Sheet A.15 J. 13A 45
4/d

John Bugros

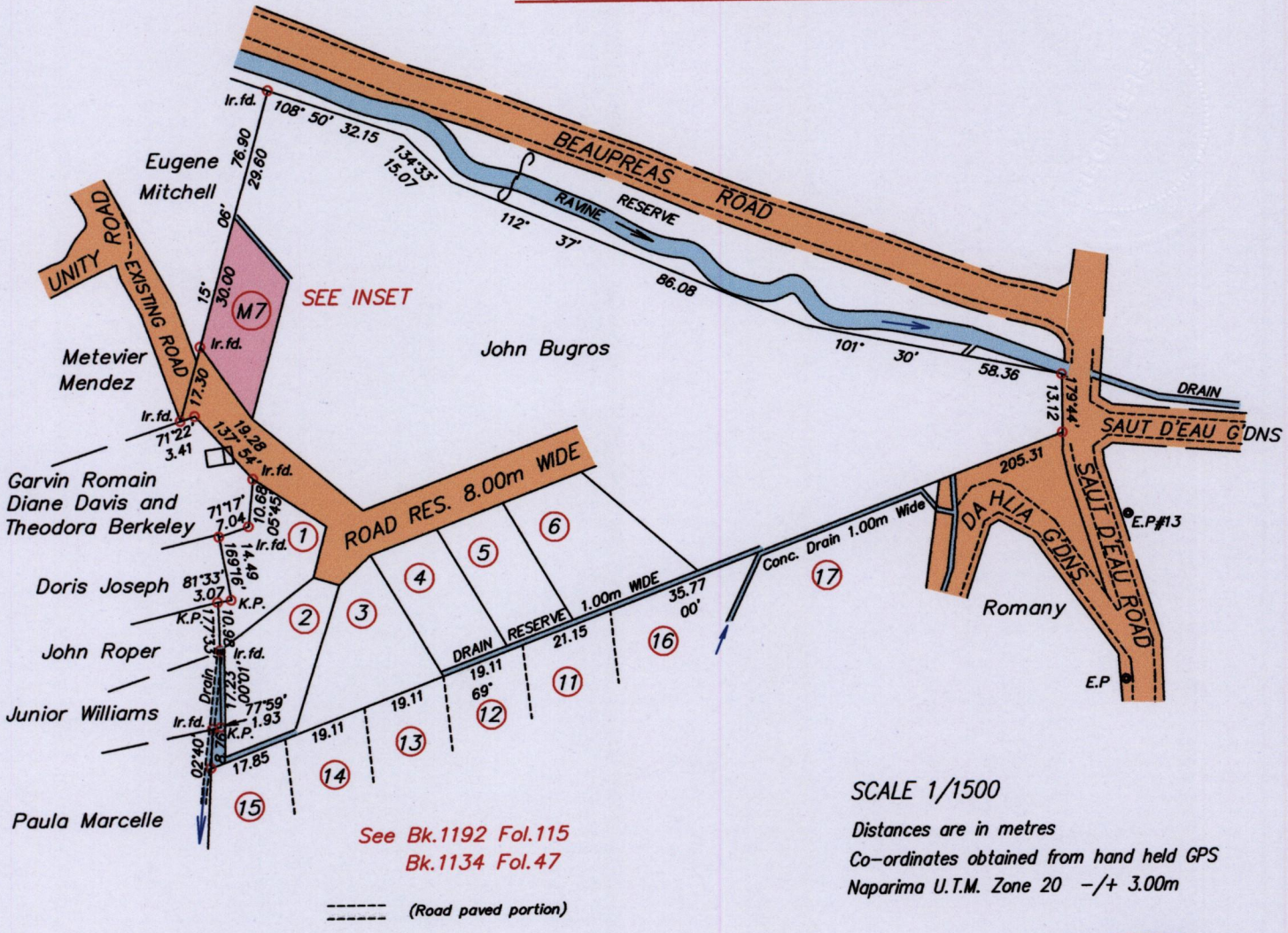
Ward of Diego Martin

County of St. George

Reg. Deed No. DE201201830895



SCALE 1/750
Distances are in metres



SCALE 1/1500
Distances are in metres
Co-ordinates obtained from hand held GPS
Naparima U.T.M. Zone 20 +/- 3.00m

○ Denotes Iron put unless otherwise stated
Bearings are Cassini Grid based on Solar Observations
Note : To obtain U.T.M. bearings subtract 19 minutes

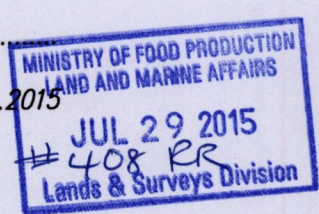
Plan of a Parcel of land coloured pink in the Ward of Diego Martin
Containing four hundred and seventy eight point two square metres

Surveyed by me, with due authority in October 2012 for John Bugros

Certified correct in accordance with Regulation 25 (1) of the Land Surveyors' Regulations 1998

Hugo Somarsingh

Entered on..... Trinidad and Tobago Land Surveyor..... 25th July 2015



490