

1565

36


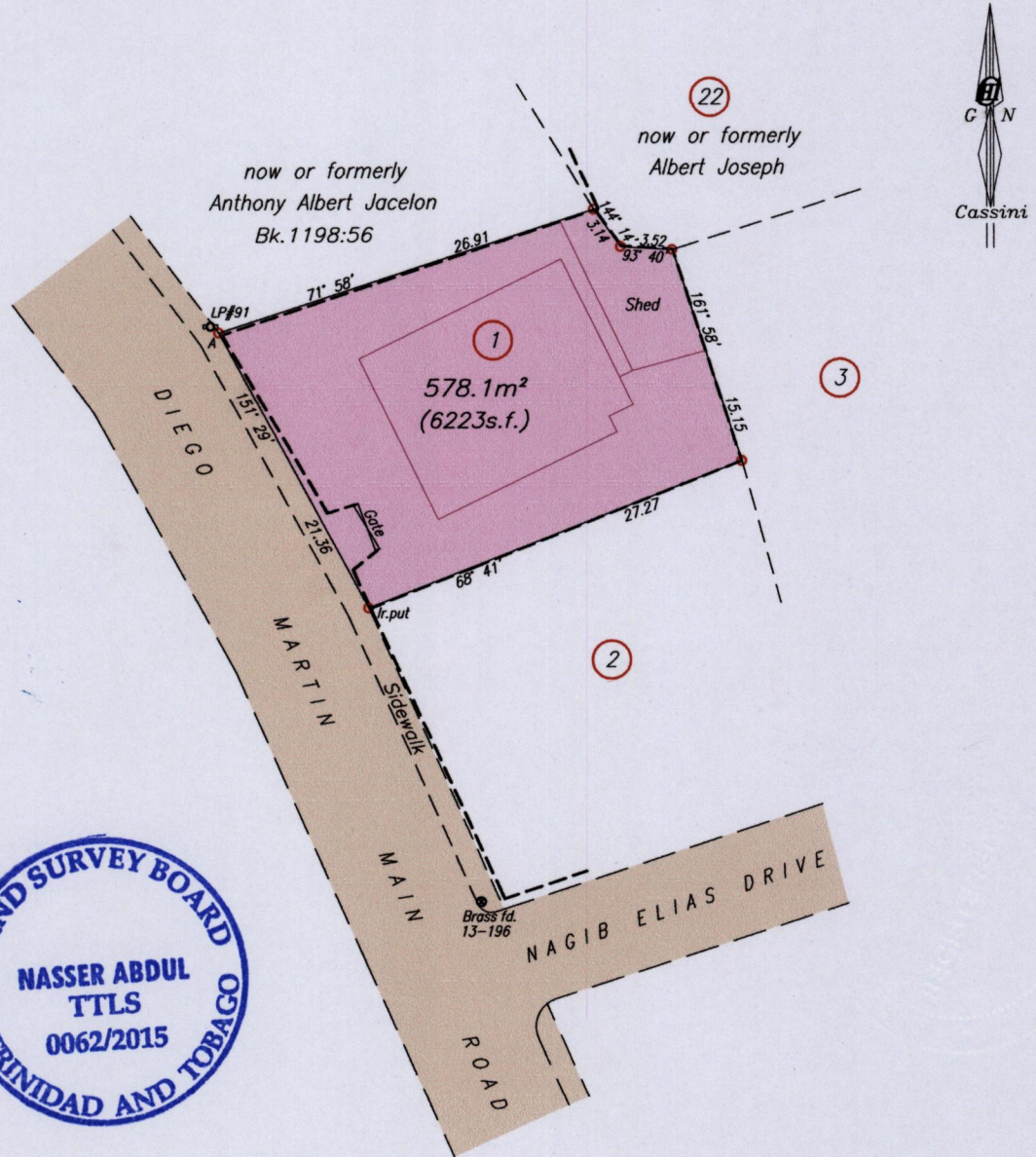
NASSER ABDUL T.T.L.S. 645-6488 620-LAND 674-0036

Plan in R.D. 13830/1962

Process # 110800

Cadastral Sheet A.14.L 13A  
3/c  
Ward of Diego Martin  
County of St. George


Lot 1 Nagib Elias Dr.  
Diego Martin



A	-	Brass fd.	155° 22'	42.71
A	N.	1183 111	Hand Held GPS	
	E.	0658 013	Nap. Datum ± 5m	

----- Wall  
SCALE 1/500  
Distances are in metres

○ Denotes Nail Put unless otherwise stated  
Bearings are Cassini Grid based on Solar Observations  
PLAN of a Parcel of land coloured pink in the Ward of Diego Martin  
Containing five seven eight point one square metres  
Surveyed by me, with due authority, in March 2015 for Evadne Agostini  
Certified Correct In accordance with Regulation 25 (1) of the Land Surveyors' Regulations 1998,



*Nasser Abdul*  
7<sup>th</sup> July

Entered On.....Trinidad & Tobago Land Surveyor .....2015

397