
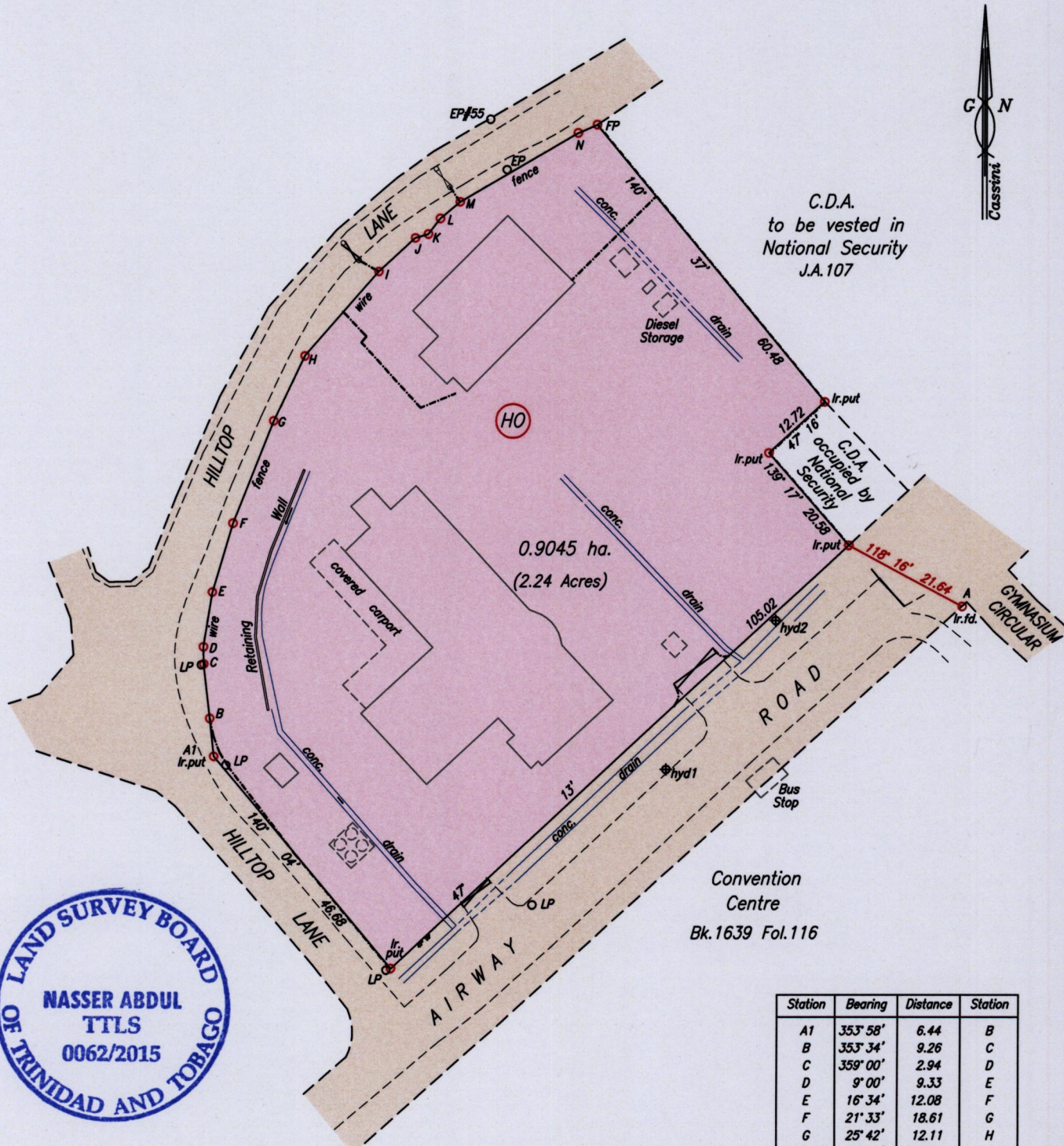


Process SD#110797

Cadastral Sheet A.18.C. $\frac{12E}{1/d}$
Ward of Diego Martin
County of St. George
CDA Head Office, Chaguaramas



Station	Bearing	Distance	Station
A1	353° 58'	6.44	B
B	353° 34'	9.26	C
C	359° 00'	2.94	D
D	9° 00'	9.33	E
E	16° 34'	12.08	F
F	21° 33'	18.61	G
G	25° 42'	12.11	H
H	41° 18'	18.87	I
I	47° 23'	8.39	J
J	73° 35'	2.27	K
K	37° 47'	3.32	L
L	49° 56'	4.38	M
M	59° 45'	23.07	N
N	66° 43'	3.52	FP
FP	273° 06'	18.10	EP#55
A	227° 33'	305.75	Trig (n.t.s.)
A	241° 00'	56.79	hyd1
A	265° 38'	31.34	hyd2

--- Wire fence
 ◆ Fire hydrant


A Ir.put N 1181838 Hand Held GPS +/- 5m
 E 651477 UTM proj. WGS84 datum

○ Denotes Fence post except where otherwise stated
 Bearings are Cassini Grid based on Solar Observations

SCALE 1/1000
 Distances are in metres

PLAN of a Parcel of land coloured pink in the Ward of Diego Martin
 Containing zero point nine zero four five hectares
 Surveyed by me with due authority in June 2015 for Chaguaramas Development Authority (C.D.A.)
 Certified Correct in accordance with Regulation 25 (1) of the Land Surveyors' Regulations 1998,

Entered on.....



Trinidad & Tobago Land Surveyor2015

Nasser Abdul

7th July