

1565

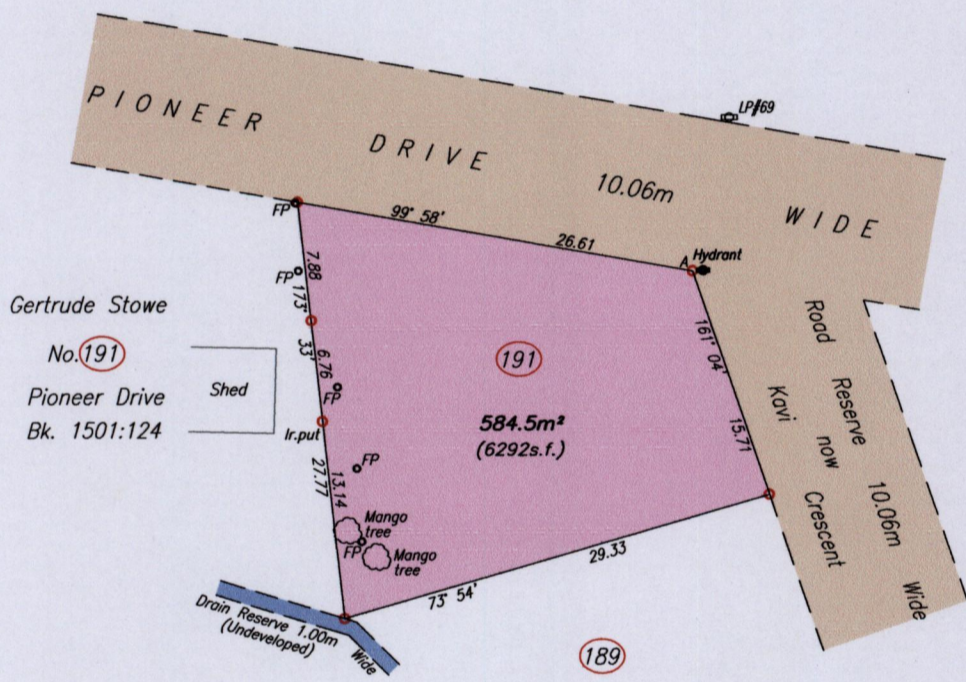
34

Process ID# 110773


Cadastral Sheet A.15.J.
Ward of Diego Martin
County of St. George

13A
4/d

No.190 Pioneer Drive
Petit Valley



Gertrude Stowe
No. 191
Pioneer Drive
Bk. 1501:124



Plan A.N. 84		
A - EP#69	13° 26'	10.41
A - Hydrant	86° 07'	0.70
A	N. 1184 568 E. 0660 140	Hand Held GPS WGS84 Zone20

--- Wall
SCALE 1/500
Distances are in metres

○ Denotes Iron Found unless otherwise stated


Bearings are Cassini Grid based on Solar Observations

PLAN of a Parcel of land coloured pink in the City of Diego Martin

Containing five eight four point five square metres

Surveyed by me, with due authority, in June 2015 for Cornell Glen

Certified Correct In accordance with Regulation 25 (1) of the Land Surveyors' Regulations 1998,



Entered on

Trinidad & Tobago Land Surveyor 2 July 2015