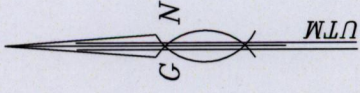



Cadastral Sheet A.19.D. $\frac{13D}{1/c}$

Ward of Diego Martin
County of St. George

Process BS# 110765



1565

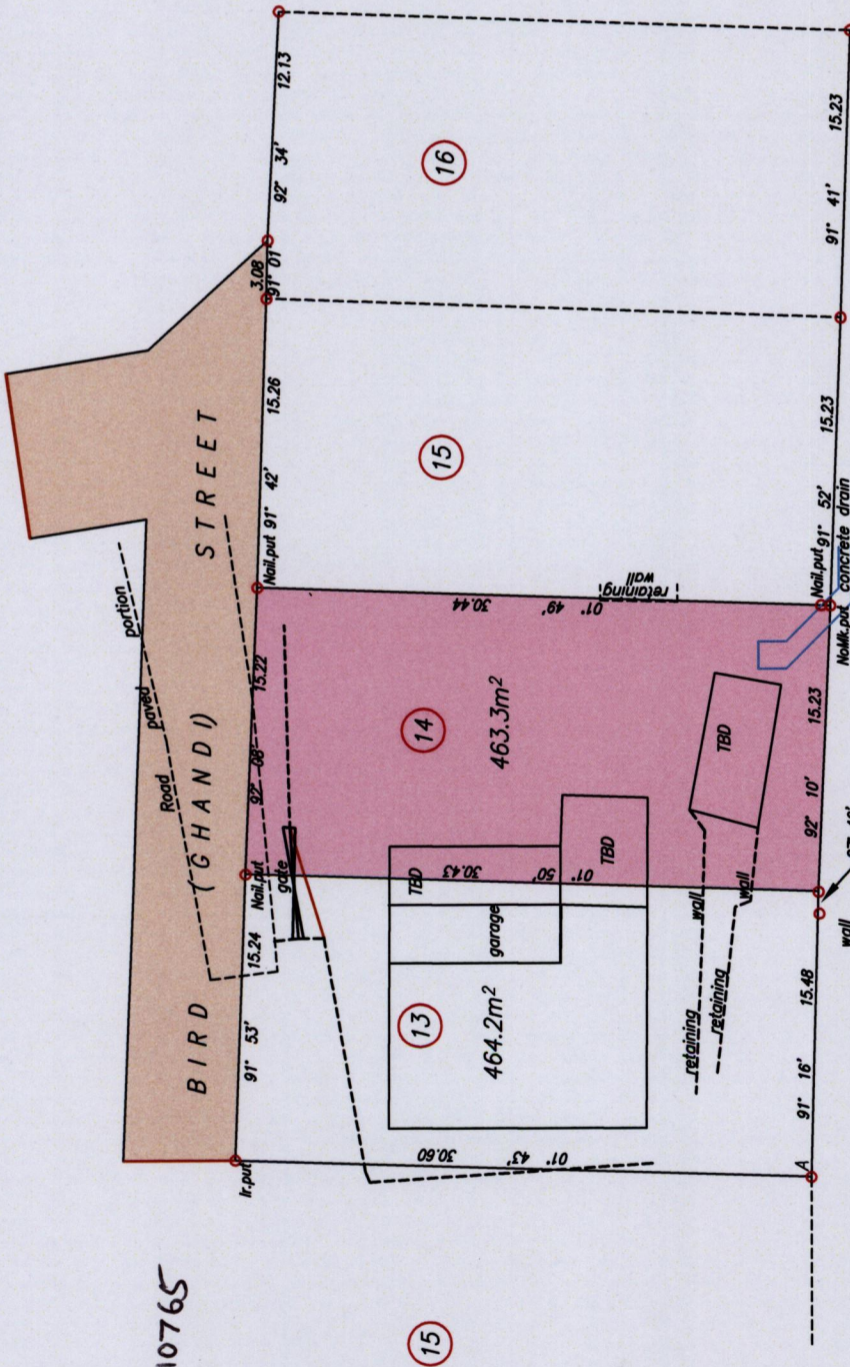


A - Ir.f.d. N 1181735
E 656585
Hand held G.P.S.
U.T.M. Napparima Zone 20

Bk.891 Fol.46

SCALE 1/400

Distances are in metres



TBD - To be demolished


--- Wall

o Denotes Ir.f.d. unless otherwise stated

Bearings are UTM Grid based on Solar Observations

PLAN of a parcel of land coloured pink in the Ward of Diego Martin
Containing four hundred and sixty three point three square metres
Surveyed by me with due authority in May 2015 for Sharon Toussaint
Certified correct in accordance with Regulation 25 (1) of the Land Surveyors' Regulations 1998

Entered on.....



32

Sharon Toussaint
.....
30 June 2015

Trinidad & Tobago Land Surveyor