

Process ID# 110759

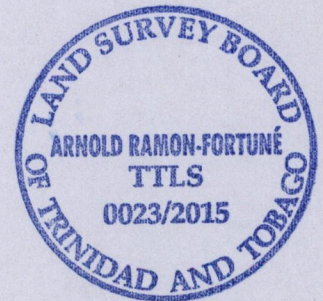
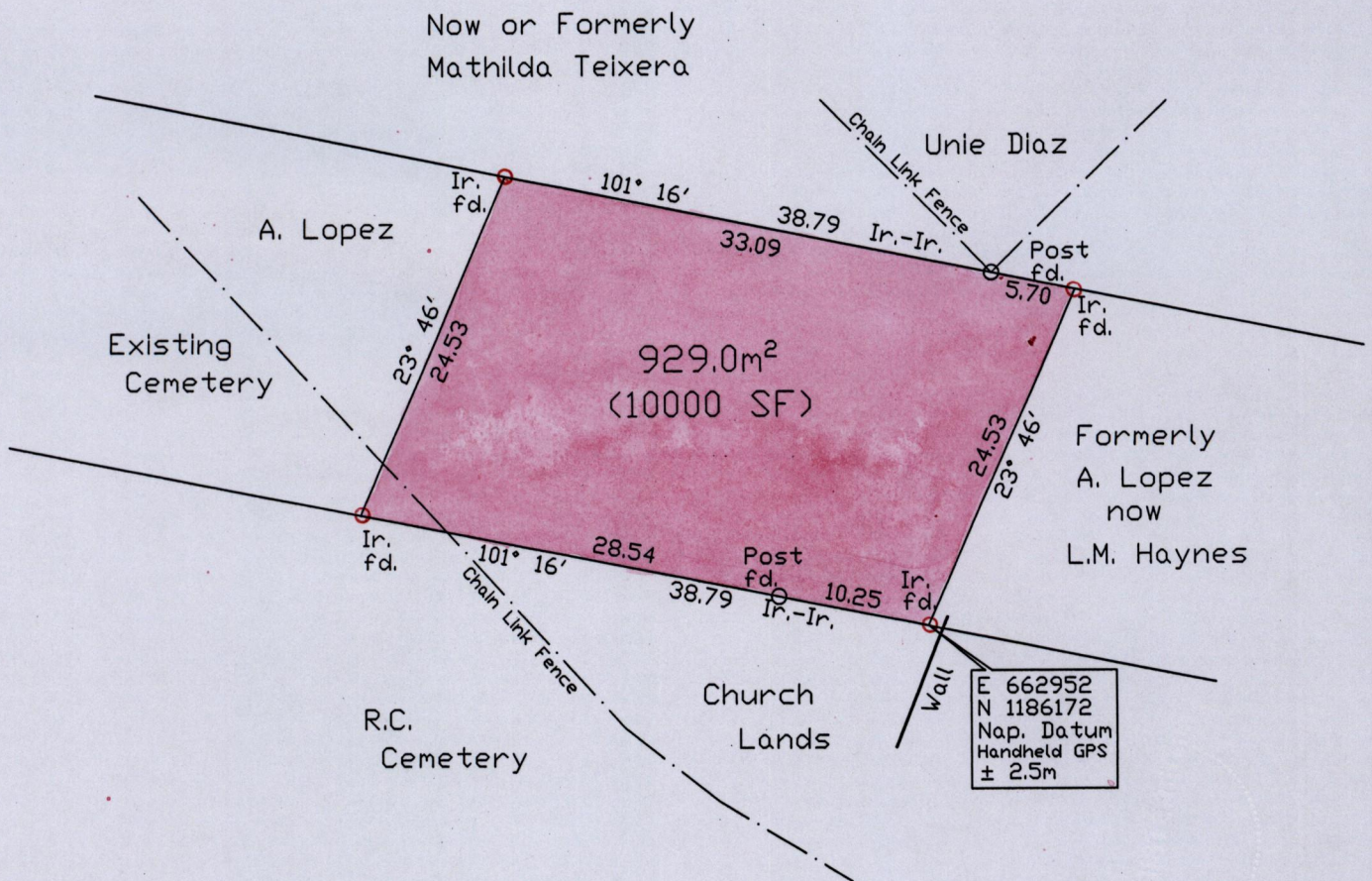
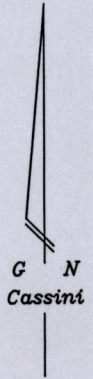
1565

Ward of Diego Martin

30

County of St. George

Cadastral Sheet  $\frac{13A}{4/b/2}$



SCALE 1/500

Note: Bearings are based on Solar Observations  
Note: To obtain U.T.M. grid subtract 18 minutes

Distances are in metres

PLAN of a Parcel of land coloured pink in the Ward of Diego Martin  
Containing nine hundred and twenty nine point zero square metres  
Redefined by me with due authority in June 2015 for Lynehs Haynes  
Certified correct in accordance with Regulation 25(1) of the Land Surveyors Regulations 1998

Checked by..... *Arnold Ramon-Fortune*

Entered..... Trinidad & Tobago Land Surveyor *2nd July* ..... 20*15*

