

U.P.R.N No.....

Process ~~102~~ 110753

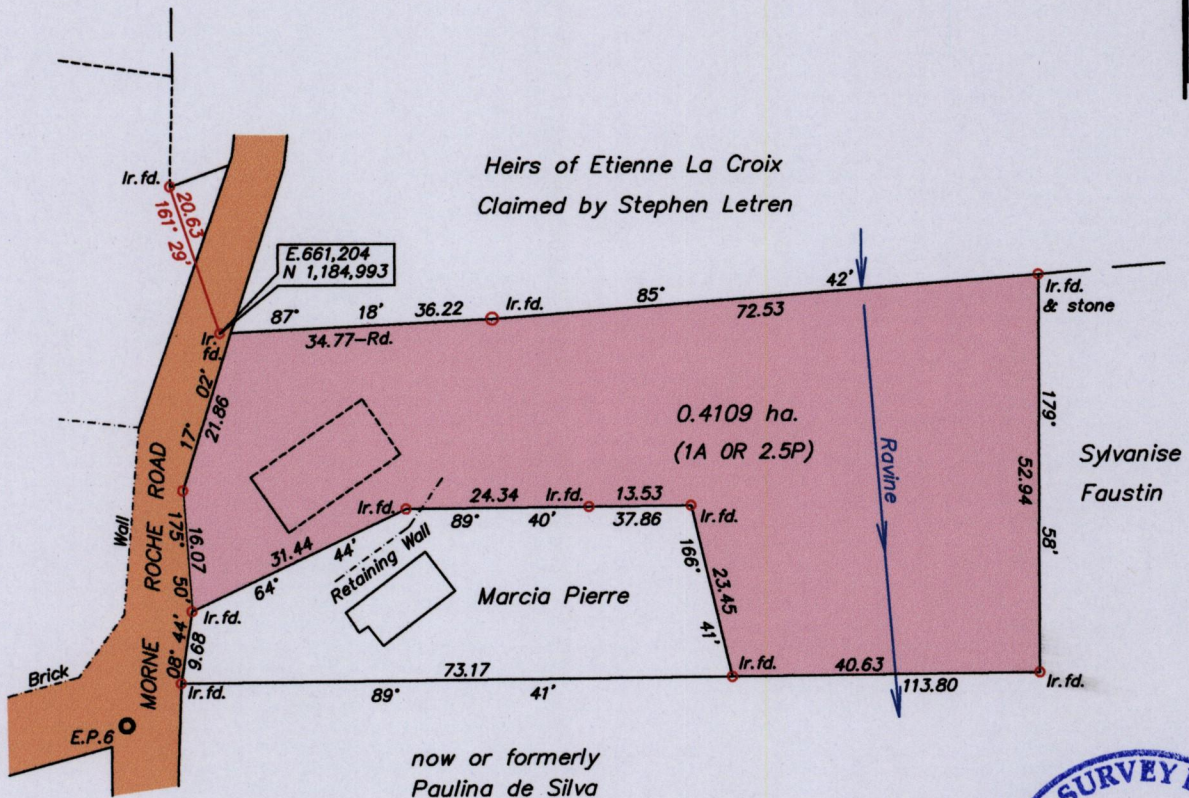

Cadastral Sheet A.15 F. 3D & 13A

Ward of Diego Martin

County of St. George

4/a
27

1565



now or formerly
Paulina de Silva

See Bk.1254 Fol.214
Bk.885 Fol.153



SCALE 1/1000

Distances are in metres

Co-ordinates are obtained from hand held GPS
Naparima U.T.M. Zone 20 +/- 3.00m

○ Denotes Iron put unless otherwise stated

Bearings are U.T.M. Grid based on Solar Observations


Note : To obtain Cassini bearings add 19 minutes

Plan of a Parcel of land coloured pink in the Ward of Diego Martin

Containing zero point four one zero nine hectare

Surveyed by me, with due authority in June 2015 for Kevin Pierre

Certified correct in accordance with Regulation 25 (1) of the Land Surveyors' Regulations 1998



Hugo Somarsingh

Entered on..... Trinidad and Tobago Land Surveyor (T.T.L.S.)..... 1st July 2015