

R.D.# DE201000695144

12F
Cadastral Sheet 2/c A.19.B.

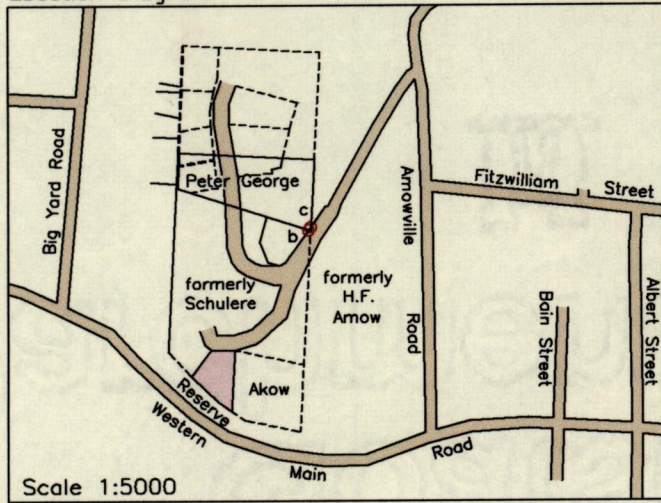
1565
Ward of Diego Martin
County of St. George

25

Amowville, Carenage

Process JLS# 110548

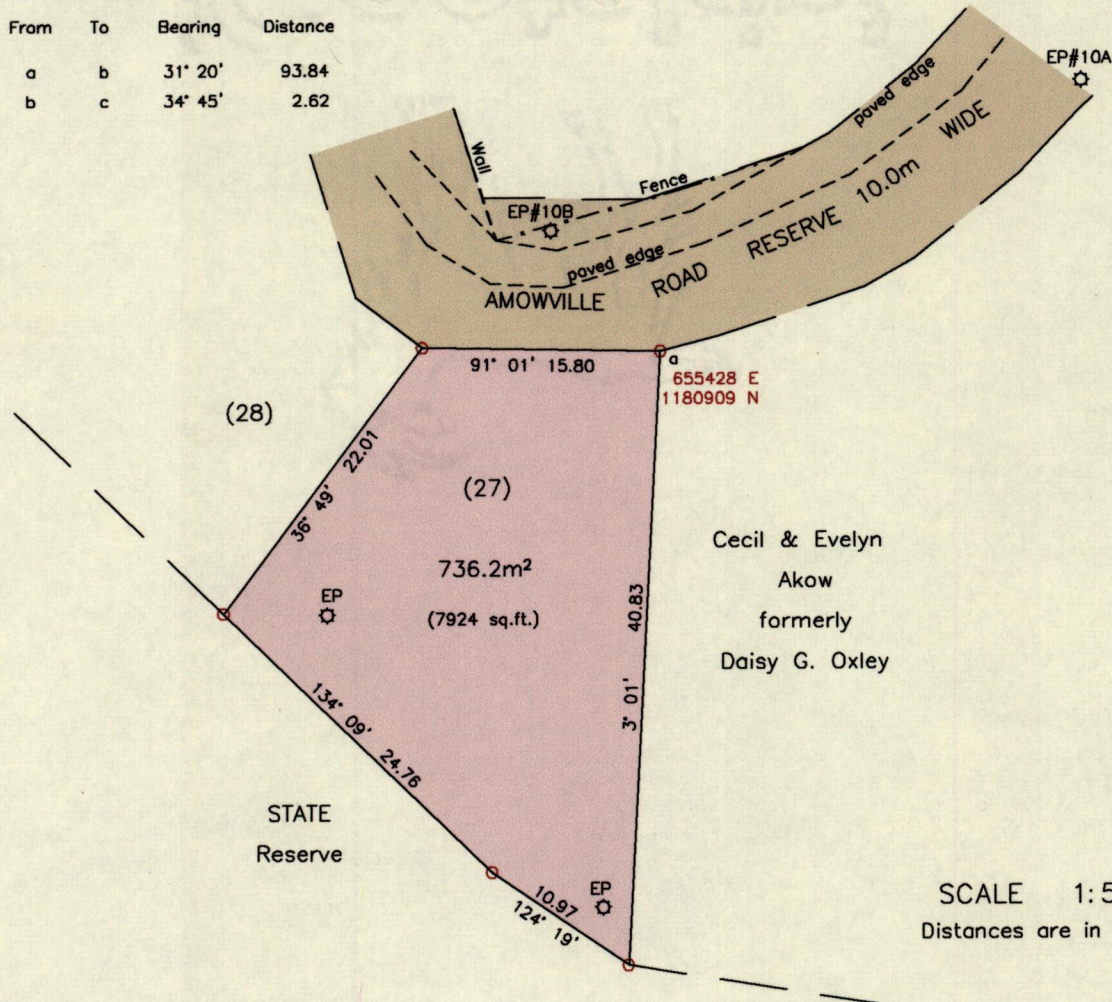
Location Diagram



Scale 1:5000

G N
U.T.M.

From	To	Bearing	Distance
a	b	31° 20'	93.84
b	c	34° 45'	2.62




SCALE 1:500
Distances are in metres

References:
Bk.61 Fol.142
Bk.759 Fol.152
Bk.1053 Fol.291

Legend
Electricity Pole ◊EP

Notes: ◊ Denotes Ir.f.d. unless otherwise stated
Bearings are U.T.M. Grid based on Solar Observations
Previous survey by B. Williams in Jan. 2015 for Peter George
Coordinates obtained using handheld GPS (UTM Zone 20, Naparima ± 5.0m)



PLAN of a parcel of land coloured pink in the Ward of Diego Martin
Containing seven hundred and thirty six point two square metres
Surveyed by me, with due authority, in May 2015 for Deanna Greenidge & Marina Salandy
Certified Correct in accordance with Regulation 25(1) of the Land Surveyors Regulations 1998.

Checked by *Burton Will*

Entered on Trinidad and Tobago Land Surveyor, 29/6/2015.

MINISTRY OF FOOD PRODUCTION
LAND AND MARINE AFFAIRS
JUN 30 2015
#440
Lands & Surveys Division

G472015.DWG