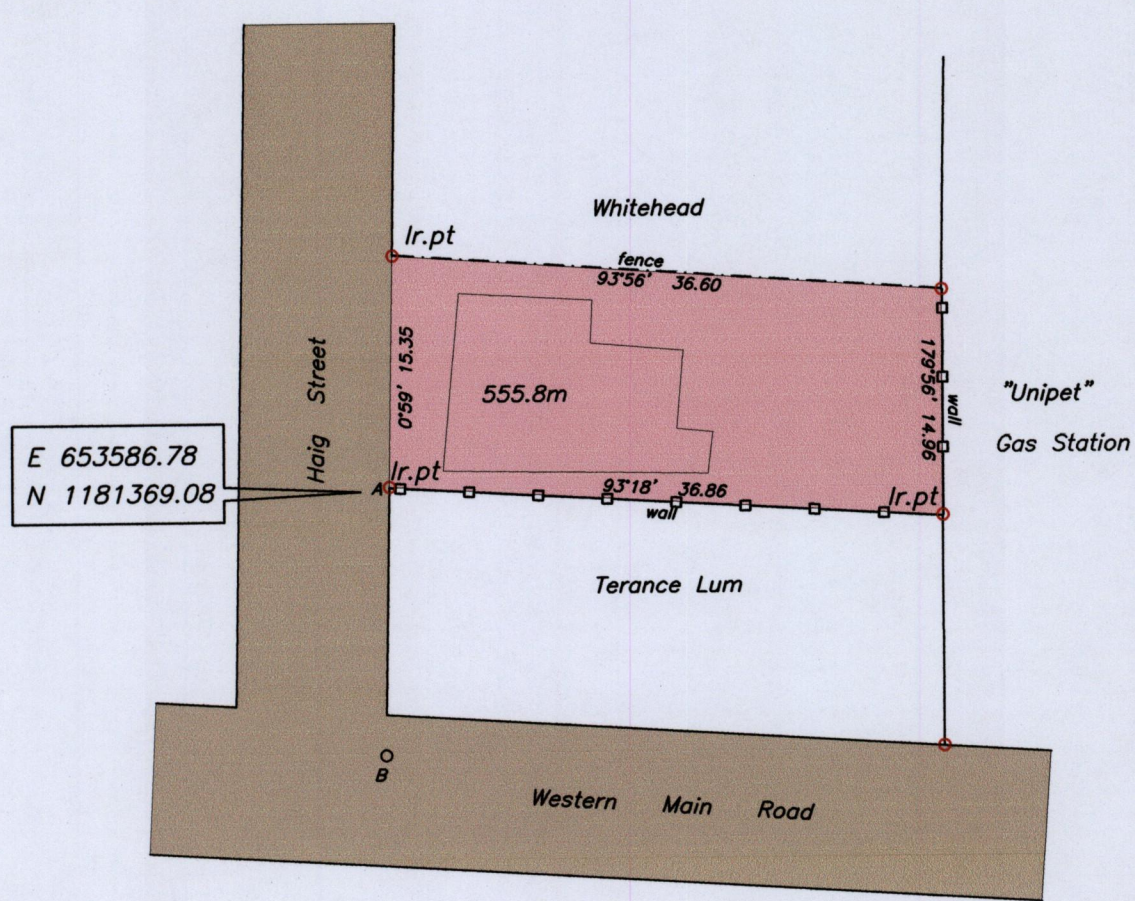



Registered Deed 2015 7094 780001

Process ID # 110528

G N
U.T.M.



E 653586.78
N 1181369.08



B-A 0 59' 17.80
B-12/0027A 93°35'41" 170.62

SCALE 1/500

Distances are in metres

denotes Ir.pt except otherwise stated


Co-ordinates are UTM zone 20N Naparima Datum +/-5m
Obtained from Control marks
Bearings are U.T.M. grid based on Control marks
Note: To obtain Cassini bearings add 18 minutes.

PLAN of a parcel of land coloured pink in the Ward of Diego Martin
Containing zero point one four nine one hectares
Surveyed by me, with due authority, in May 2015
for Yingwah Lum & Xing Hua Zhang-Lum

Certified correct in accordance with Regulation 25 (1)
of the Land Surveyors Regulations 1998,

Checked by.....
Entered..... Trinidad & Tobago Land Surveyor..... 19/6/15

LAL\Plans\L\Lum Carenage



488