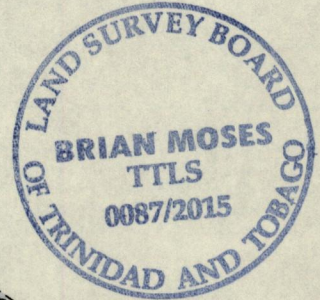
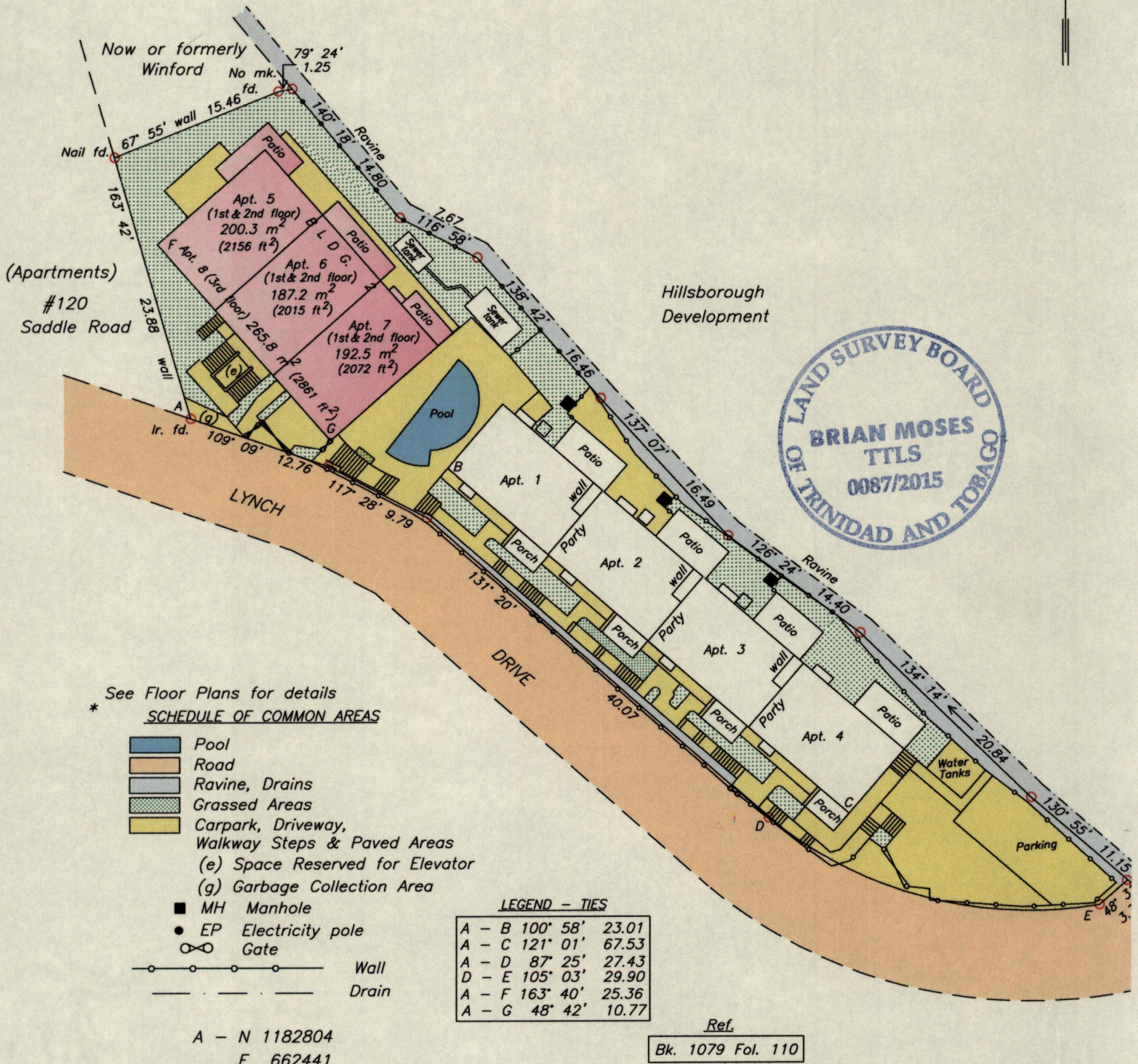


Process ID#110421

Location Plan of Apts. 5, 6, 7 & 8 Bldg. 2

G N  
U.T.M.



\* See Floor Plans for details  
 SCHEDULE OF COMMON AREAS

- Pool
- Road
- Ravine, Drains
- Grassed Areas
- Carpark, Driveway, Walkway Steps & Paved Areas
- (e) Space Reserved for Elevator
- (g) Garbage Collection Area
- MH Manhole
- EP Electricity pole
- Gate
- Wall
- Drain

LEGEND - TIES

A - B	100' 58"	23.01
A - C	121' 01"	67.53
A - D	87' 25"	27.43
D - E	105' 03"	29.90
A - F	163' 40"	25.36
A - G	48' 42"	10.77


A - N 1182804  
 E 662441  
 Derived From Hand-Held GPS (+/-5 m)  
 UTM Zone 20 Naparima Co-ordinates

SCALE 1:500  
 Distances are in METRES

○ Denotes No mk put unless otherwise stated  
 Bearings are U.T.M. Grid based on Solar observations

Location Plan of 4 Apts. of a Condominium Scheme coloured pink in the Ward of Diego Martin Containing together eight four five point eight square metres (Floor Area)  
 Surveyed by me, with due authority, in November, 2011 & May, 2015 for L. D. Investments Ltd.  
 Certified correct in accordance with Regulation 25 (1) of the Land Surveyors' Regulations 1998.

Entered  
*Brian Moses*  
 Trinidad & Tobago Land Surveyor (T.T.L.S.)  
 10<sup>th</sup> June 2015



26P