

U.P.R.N :

Cadastral Sheet A. 19. D 13D

Ward of Diego Martin 1c


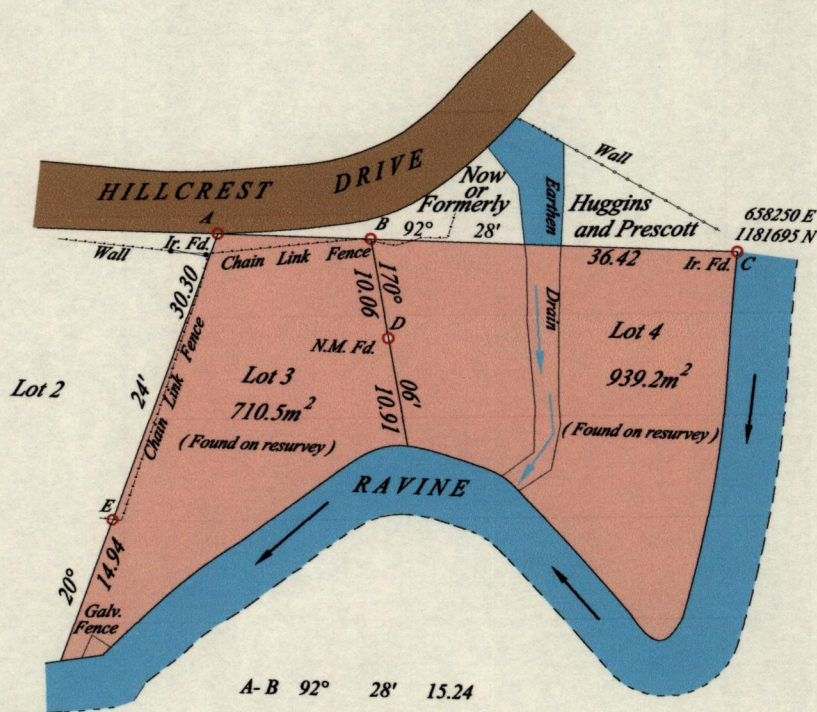
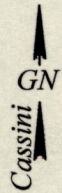
County of St. George

1565

183

Process  $\rightarrow$  110505

Vide: Bk 945 Fol:202



SCALE : 1:750  
Distances are in Metres

Naparima coordinates of Pt. C were obtained from observations done with a hand held GPS receiver. Coordinates are precise to  $\pm 5$  metres and are therefore not suitable for boundary location.

Cassini Bearings are based on Solar Observations

○ Denotes Iron Put unless otherwise stated

Plan of two parcels of land coloured pink in the Ward of Diego Martin, containing together one six four nine point seven square metres, surveyed by me, with due authority, in June 2015, at the request of Calvin Archibald.

Certified correct in accordance with Reg. 25 (1) of the Land Surveyors Regulations 1998.

Entered on .....

*Ainsley Charles*

Trinidad and Tobago Land Surveyor 18 June 2015

