

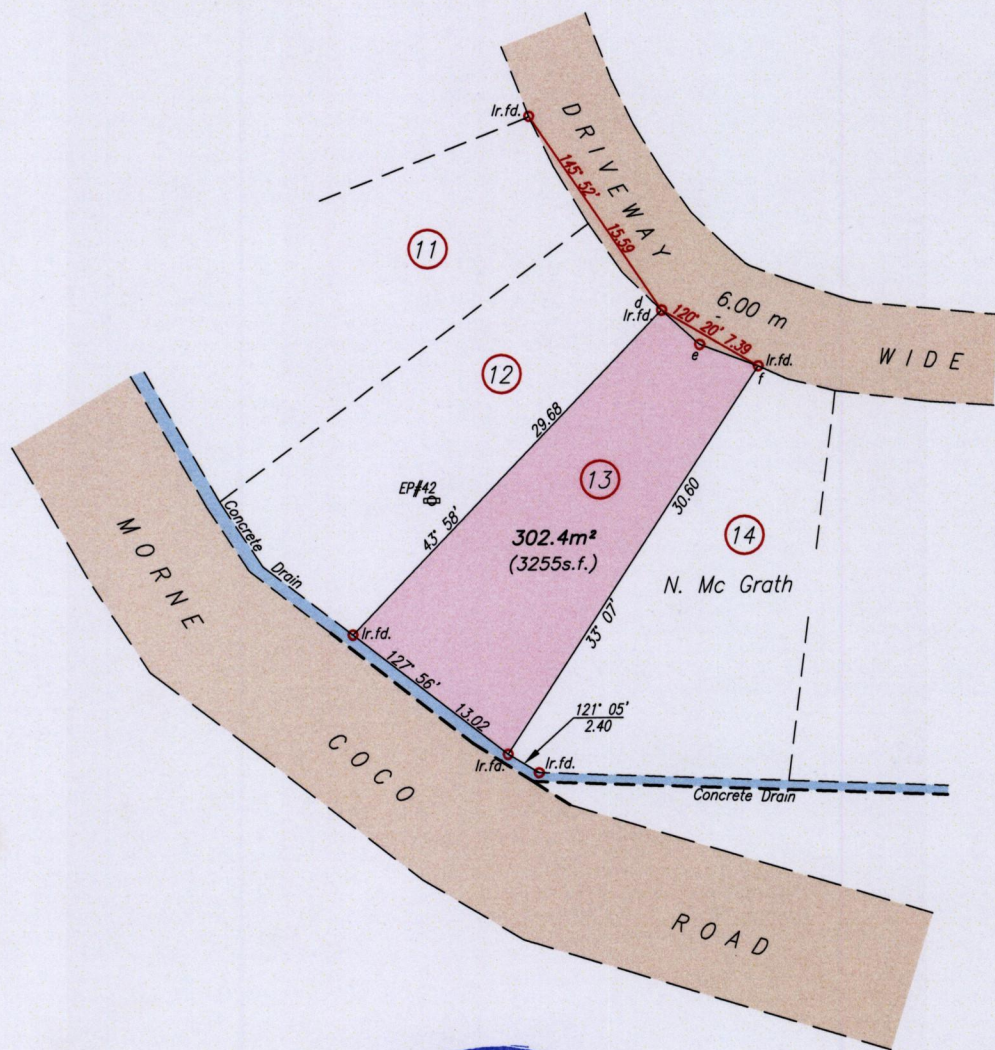
1565

14


Process SD#110483

Cadastral Sheet A.15.J. 13A  
Ward of Diego Martin 4/d  
County of St. George

Lot 13 Les Boix Ltd,  
Morne Coco Road.




Plan P.F. 145		
Station	Bearing	Distance
d - e	132° 15'	3.40
e - f	110° 32'	4.12
f - EP#42	248° 00'	23.42
f	N. 1184 757 Hand Held GPS E. 0662 153 WGS84 Zone20	



--- Wall  
SCALE 1/500  
Distances are in metres

Bearings are Cassini Grid based on Solar Observations  
 PLAN of a Parcel of land coloured pink in the Ward of Diego Martin  
 Containing three zero two point four square metres  
 Surveyed by me, with due authority, in June 2015 for Sherwin Cambridge  
 Certified Correct In accordance with Regulation 25 (1) of the Land Surveyors' Regulations 1998,

Entered on .....



*Nasser Abdul*  
 .....  
 16<sup>th</sup> June ..... 2015  
 Trinidad & Tobago Land Surveyor

36P.