

1564

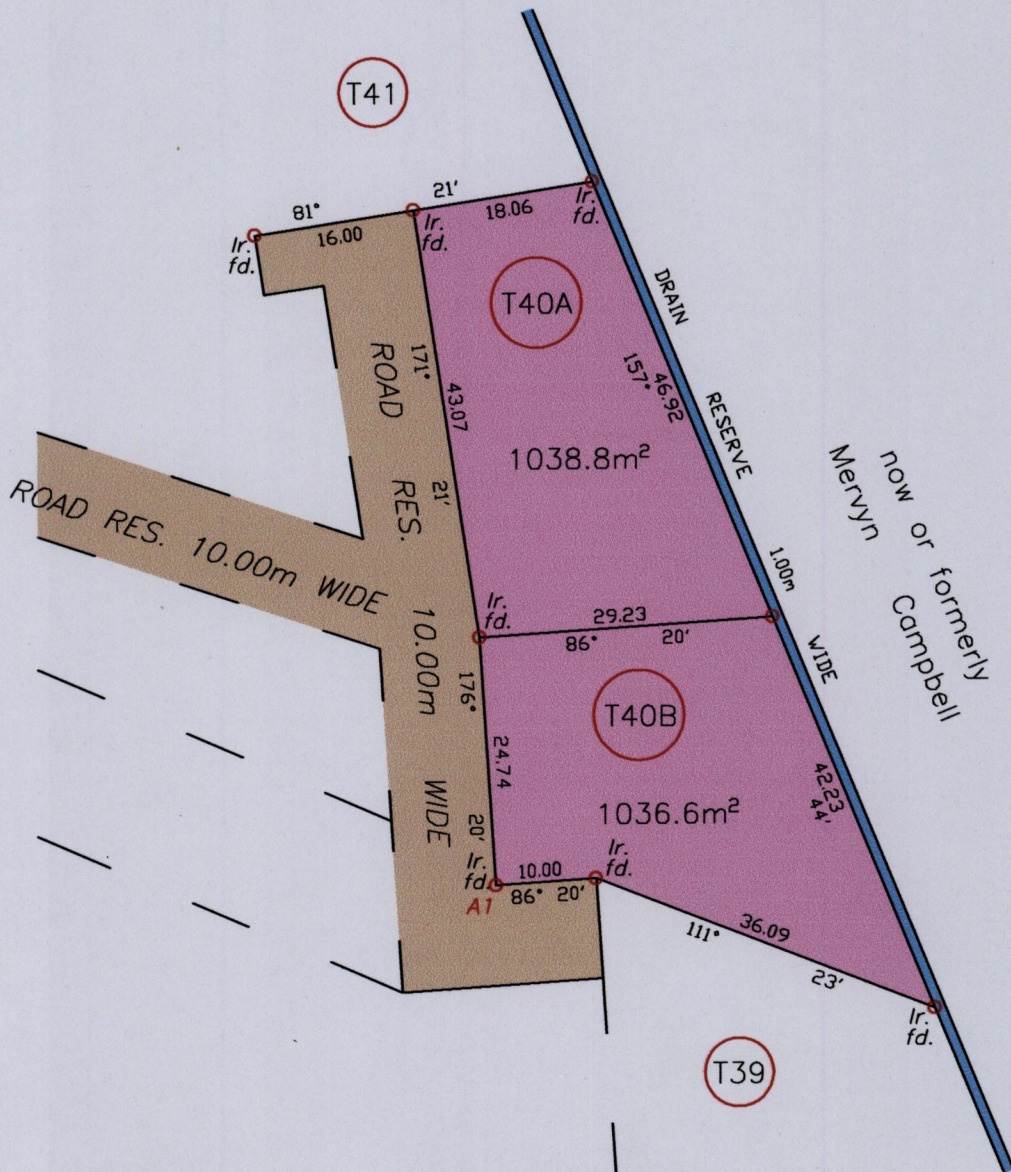
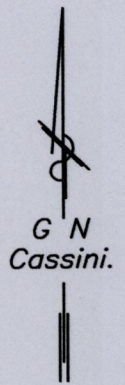
98

Cadastral Sheet 1C & 2D / 2/d & 5/a I.12.N.

Ward of Tobago.

Parish of St. David.

Process LD#110017



SCALE 1:750

Distances are in METRES


N 1241976  
A1= E 745672  
+/-3m  
U.T.M.20 WGS84

Coordinates obtained by hand held G.P.S.  
o Denotes Iron put unless otherwise stated  
Bearings are Cassini Grid based on Solar observations

PLAN of 2 Parcels of land coloured pink in the Ward of Tobago.  
Containing together two thousand and seventy five point four square metres.  
Surveyed by me, with due authority, in January, 2015 for  
Certified correct in accordance with Regulation 25 (1) of the  
Land Surveyors' Regulations 1998,

Entered

*Hollis Coker* T.T.L.S.



Trinidad & Tobago Land Surveyor 10th June 2015

2+1