

1564

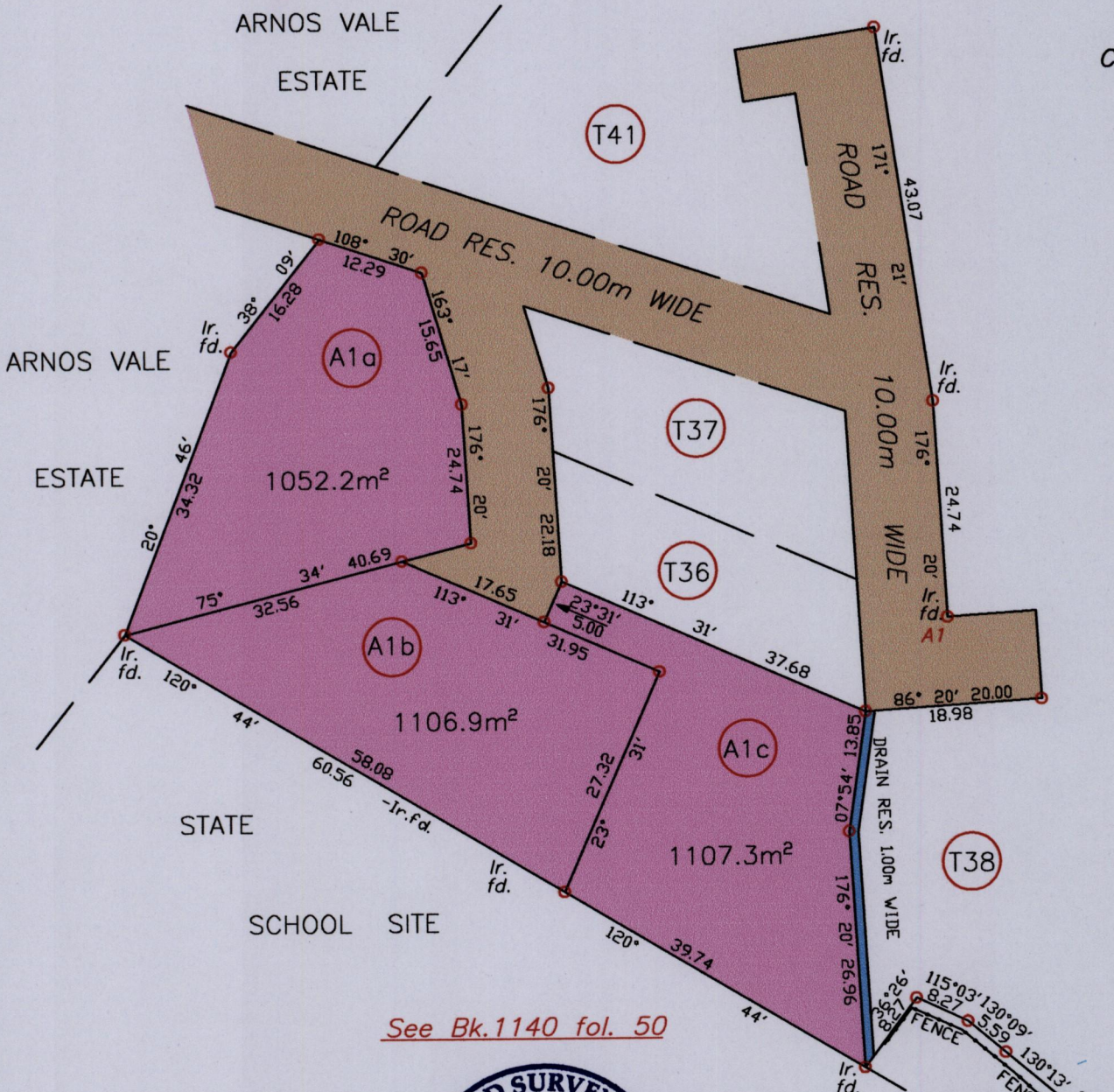
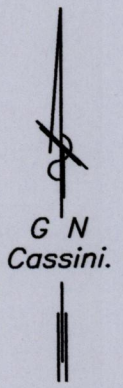
97

Process ID #110012

Cadastral Sheet 1C & 2D / 5/a I.12.N.

Ward of Tobago.

Parish of St. David.



See Bk.1140 fol. 50



N 1241976
A1= E 745672
+/-3m
U.T.M.20 WGS84

ARNOS VALE ESTATE OCCUPIED BY STATE

SCALE 1:750

Distances are in METRES


Coordinates obtained by hand held G.P.S.
o Denotes Iron put unless otherwise stated
Bearings are Cassini Grid based on Solar observations

PLAN of 3 Parcels of land coloured pink in the Ward of Tobago.
Containing together three thousand two hundred and sixty six point four square metres.
Surveyed by me, with due authority, in June, 2015 for Krishendath Neebar.
Certified correct in accordance with Regulation 25 (1) of the
Land Surveyors' Regulations 1998,

Entered

[Signature] T.T.L.S.

Trinidad & Tobago Land Surveyor *10th June* 2015



3+