
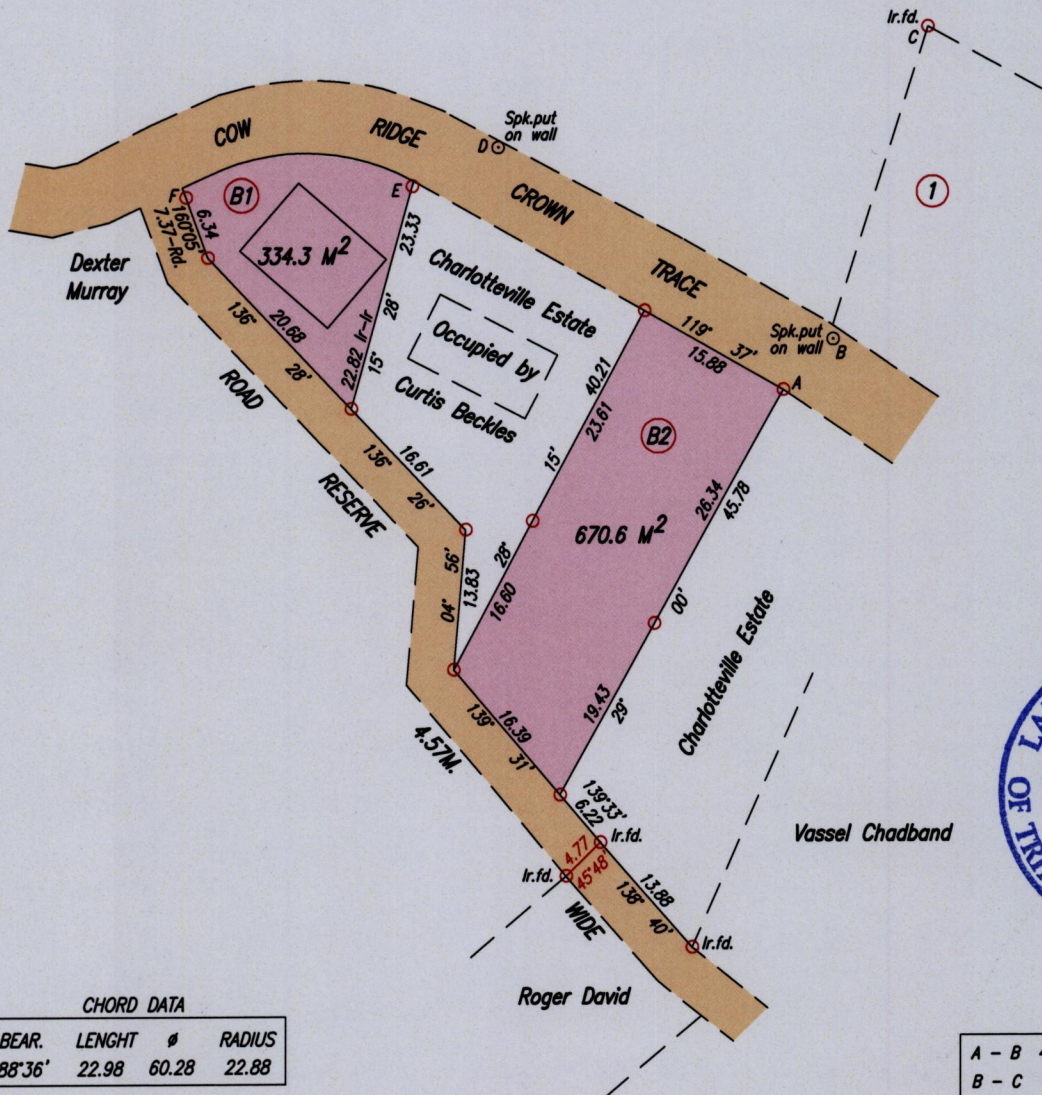



1564

Ward of Tobago 94
Parish of St. John
Cadastral Sheet I.5.0.

Process ID# 109999

Charlotteville



CHORD DATA

BEAR.	LENGHT	Ø	RADIUS
88°36'	22.98	60.28	22.88

A - B	44° 45'	7.02
B - C	16° 49'	32.23
B - D	299° 43'	38.42
D - E	246° 07'	9.39
E - F	266° 21'	22.51

Iron A

767816 mE, 1253260mN
U.T.M. 20, Nap. (+/- 3m.)
G.P.S. (Handheld)

SCALE 1/750

Distances are in metres

○ Denotes Iron put except otherwise stated

Bearings are UTM Grid based on Solar Observations

To obtain Cassini bearings, add 27 minutes

PLAN of two Parcels of land coloured pink in the Ward of Tobago
Containing together one thousand and four point nine square metres

Surveyed by me with due authority, on May 12th, 2015 for Hubert Chadband & Auldith Melville

Certified Correct in accordance with Regulation 25 (1) of The Land Surveyors' Regulations 1998,

Entered on

H. Somarsingh
gth June

Trinidad & Tobago Land Surveyor (T.T.L.S) 2015

