

1564

Cadastral Sheet I.12.

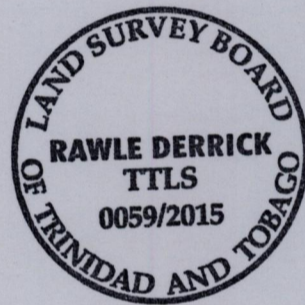
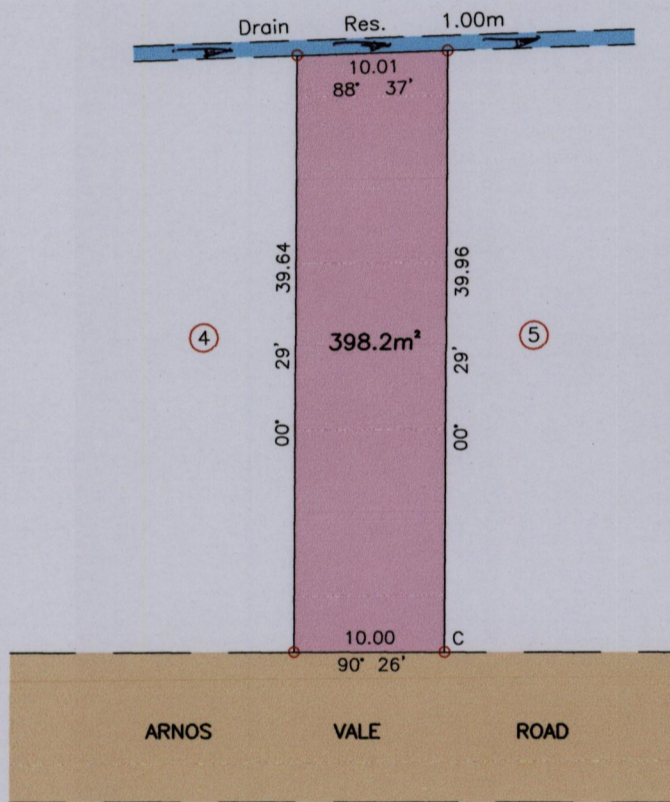

91

Ward of Tobago

Parish of St. David

Process ~~LD#~~ 109913

LES COTEAUX



Ir.pt.=C:-N:1241955m
 E:747010m
 UTM 20, NAP Datum ± 7m
 GPS (Hand Held)

SCALE 1/500

Distances are in Metres

○ Denotes Iron put except otherwise stated
 Bearings are UTM Grid based on Solar Observations
 Plan of a Parcel of land coloured pink in the Ward of Tobago
 Containing three nine eight point two square metres
 Surveyed by me with due authority, in December 2013 for Noel Daniel
 Certified Correct in accordance with Regulation 25 (1) of the
 Land Surveyors Regulations 1998.

Checked by *Rawle Derrick*

Trinidad & Tobago Land Surveyor *May 28* 2015

36P

