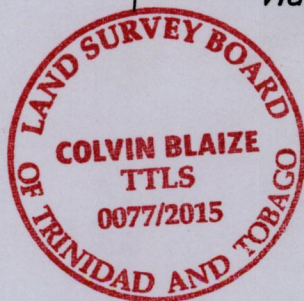
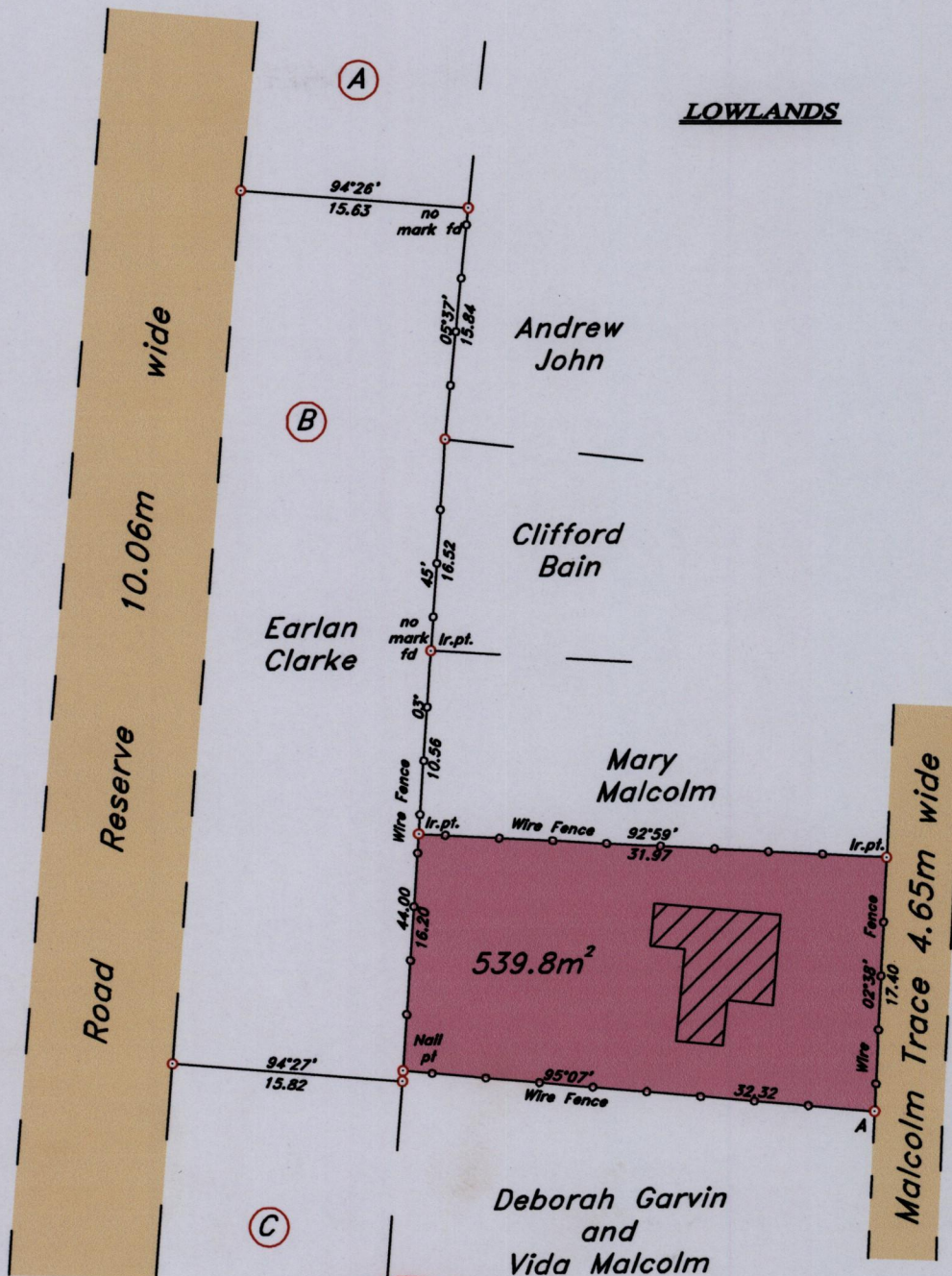


Process ID# 110021 **1564**

Cadastral Sheet  $\frac{1J}{2b}$  (I.22.A.)

Ward of Tobago **336**

Parish of St. Andrew




Station A : (0742790 E, 1235111 N)  
UTM (WGS 84) Coordinate  
zone. 20 (Accuracy +/- 3.0m)

SCALE 1 : 500  
Distances are in metres.

○ Denotes Iron Found unless otherwise stated.  
Bearings are Cassini Grid, based on Solar Observations.

**PLAN of a Parcel of land coloured pink in the Ward of Tobago**  
**Containing Five Hundred and Thirty Nine point Eight square metres**  
**Surveyed by me, with due authority in July 2012 for MICHAEL CLARKE**  
**Certified Correct in accordance with Regulation 25 (1) of the Land Surveyors**  
**Regulations 1998.**

Checked by .....



*[Signature]*  
Trinidad and Tobago Land Surveyor ..... 21st May ..... 2015.

