

1564

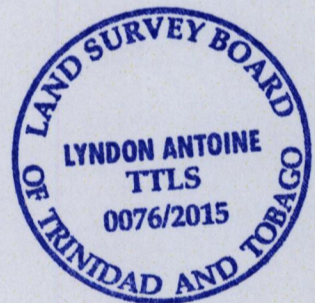
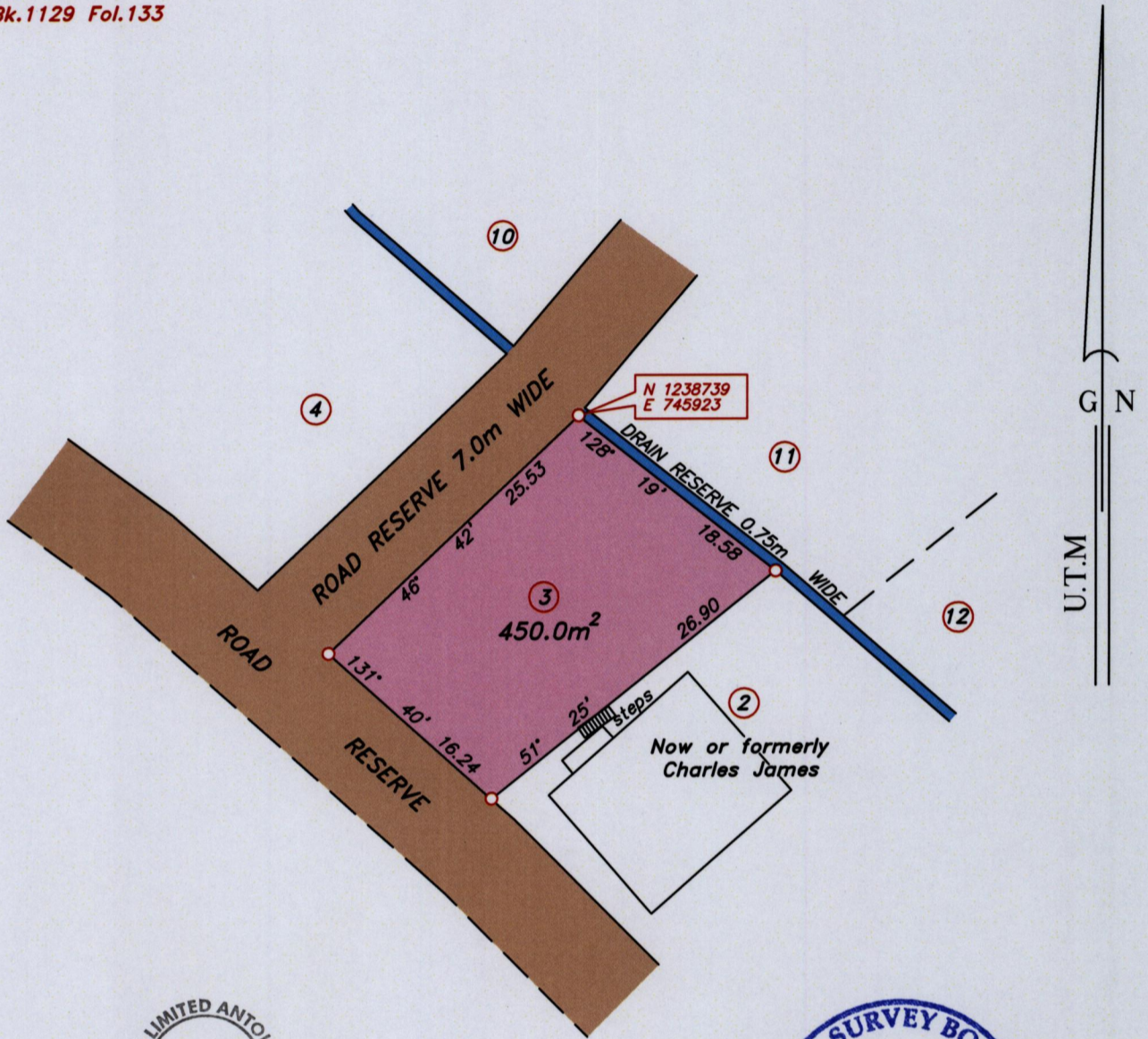
79

U.P.R.N.....

Cadastral Sheet 1.17.F $\frac{2G}{3/a}$
Ward of Tobago
Parish of St. David
WHIM

Process ID #110002

See Plan C.N 89
Vide Bk.1129 Fol.133



Note- UTM Zone 20 (WGS 84) Coordinates obtained from hand held GPS receiver
± 5.00m

○ Denotes iron found, except otherwise stated.

SCALE 1:500

Bearings are U.T.M grid based on solar observations


Distances are in metres

PLAN of a parcel of land coloured pink in the Ward of Tobago
Containing four hundred and fifty point zero square metres.

Surveyed by me, with due authority on 14th May 2015 for Damian Huggins

Certified Correct in accordance with Regulation 25 (1) of the Land Surveyors Regulations 1998.

Entered



.....
L. Lyndon Antoine
 26th May
2015.