

1564

77

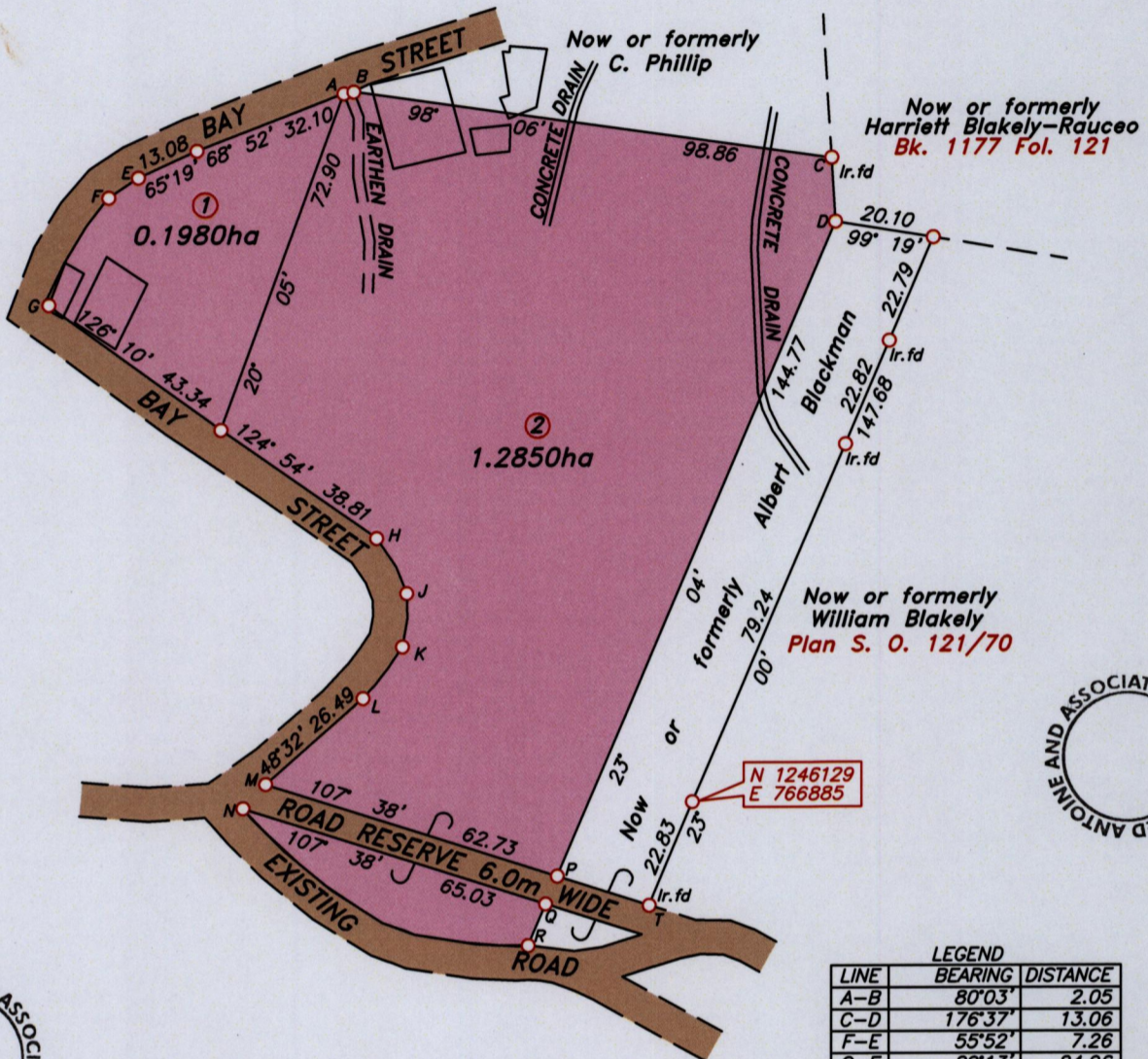
U.P.R.N.....

Cadastral Sheet 1.15.B ^{3H}/_{1/d/1}
Ward of Tobago
Parish of St. Paul
DELAFORD



Vide Bk. 945 Fol. 234
Vide Bk. 945 Fol. 256

Process J2A109997

AMENDED PLAN



U.T.M
G N



LEGEND

LINE	BEARING	DISTANCE
A-B	80°03'	2.05
C-D	176°37'	13.06
F-E	55°52'	7.26
G-F	29°13'	24.96
H-J	151°20'	12.85
K-J	4°39'	10.90
L-K	37°41'	13.21
N-M	42°56'	6.76
Q-P	23°04'	6.13
R-Q	23°05'	9.14
P-T	107°37'	19.78
L-H	4°54'	32.71
N-R	115°42'	64.81

Note- UTM Zone 20 (WGS 84) Coordinates obtained from hand held GPS receiver
± 5.00m

○ Denotes iron put, except otherwise stated.

Bearings are U.T.M grid based on solar observations

Distances are in metres

SCALE 1:1500



PLAN of two parcels of land coloured pink in the Ward of Tobago. Containing together one point four eight three zero hectares. Surveyed by me, with due authority on 21st July 2014 and 4th February 2015 for Khemba Hercules. Certified Correct in accordance with Regulation 25 (1) of the Land Surveyors Regulations 1998.

Entered
MINISTRY OF FOOD PRODUCTION
LAND AND MARINE AFFAIRS
#42
MAY 27 2015
Lands & Surveys Division

.....
Trinidad & Tobago Land Surveyor..... 21st May2015.