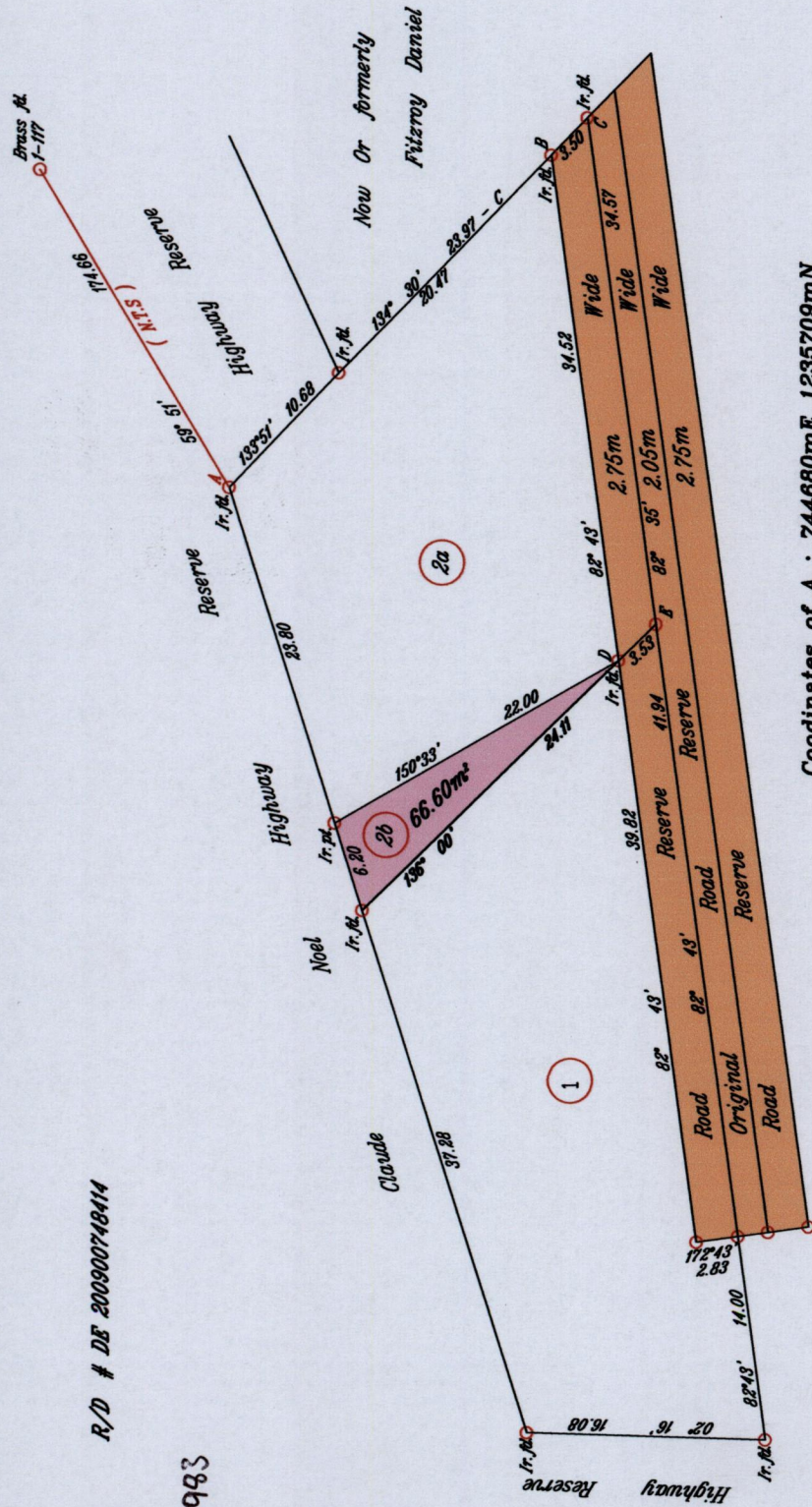



1564

72

R/D # DE 200900748414

Process LS-109983



Coordinates of A : 744680mE 1235709mN

U.T.M. Neparima (-+5.00m)

G.P.S. Observation using handheld receiver

○ Denotes Iron put except where otherwise stated

Bearings are Cassini Grid based on Solar Observations

PLAN of a Parcel of land coloured pink in the Ward of Tobago

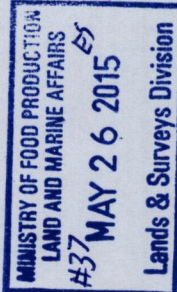

Containing Sixty Six point six square metres

Surveyed by me, with due authority, in February 2015 for Cheryl Mc Intyre

Certified Correct in accordance with Regulation 25 (1) of The Land Surveyors Regulations 1998,

SCALE 1:500

Distances are in METRES



Handwritten signature of the surveyor.

Trinidad & Tobago Land Surveyor 2015

Entered: