


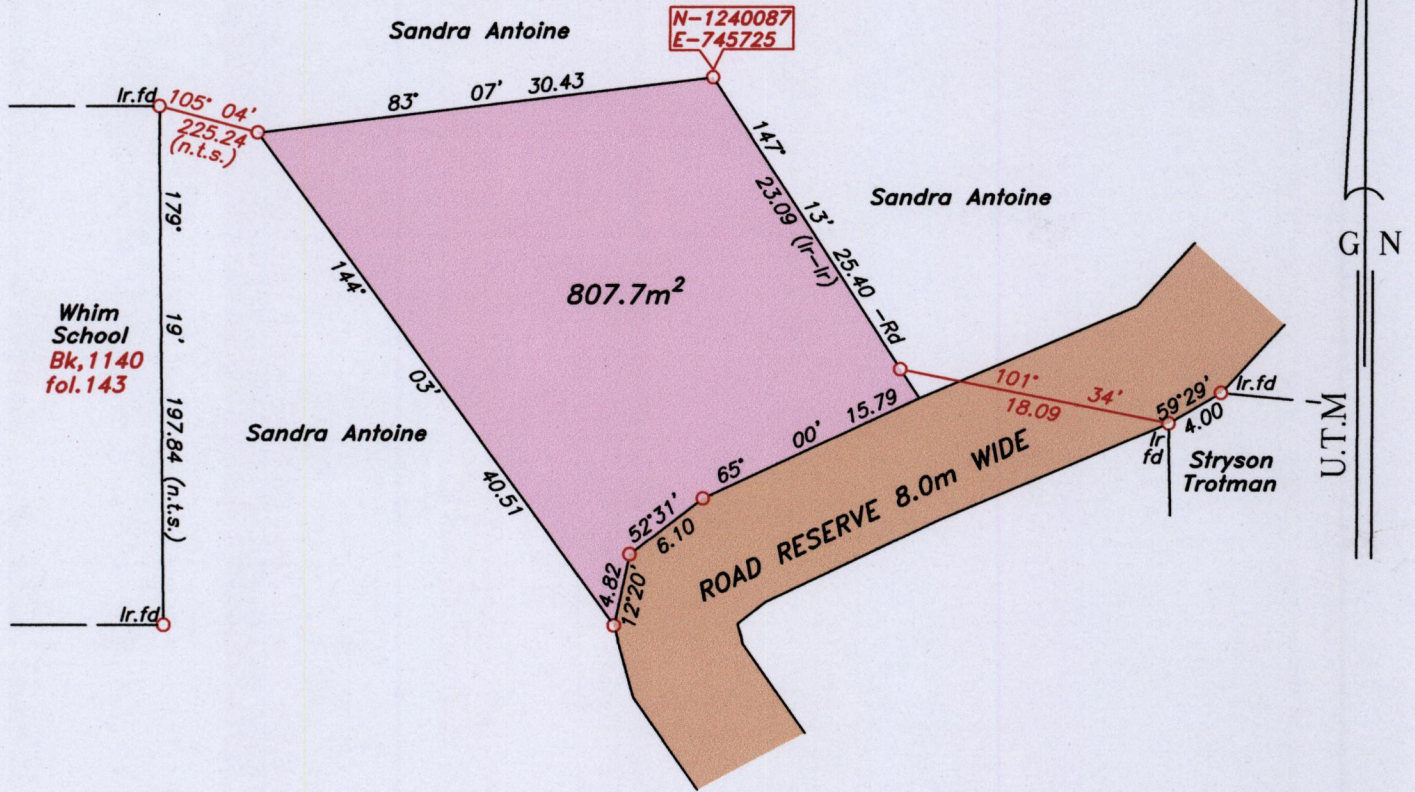
U.P.R.N.....

Process ID#109979

1564

Cadastral Sheet I.17.B $\frac{1C}{4/d}$
Ward of Tobago
Parish of St. David
MARY'S HILL

69



Note- UTM Zone 20 (WGS 84) Coordinates obtained from hand held GPS receiver
± 5.00m

○ Denotes iron put, except otherwise stated.

SCALE 1:500

Bearings are U.T.M grid based on solar observations


Distances are in metres

PLAN of a parcel of land coloured pink in the Ward of Tobago
Containing eight hundred and seven point seven square metres.

Surveyed by me, with due authority on 17th May 2015 for Troy Campbell.

Certified Correct in accordance with Regulation 25 (1) of the Land Surveyors Regulations 1998.

Entered



Seymore Alfred
Trinidad & Tobago Land Surveyor..... 2015.

File Name: C:\SURVEYS\SURVEYS FOR 2015\TROY CAMPBELL-C007\T CAMPBELL.DWG