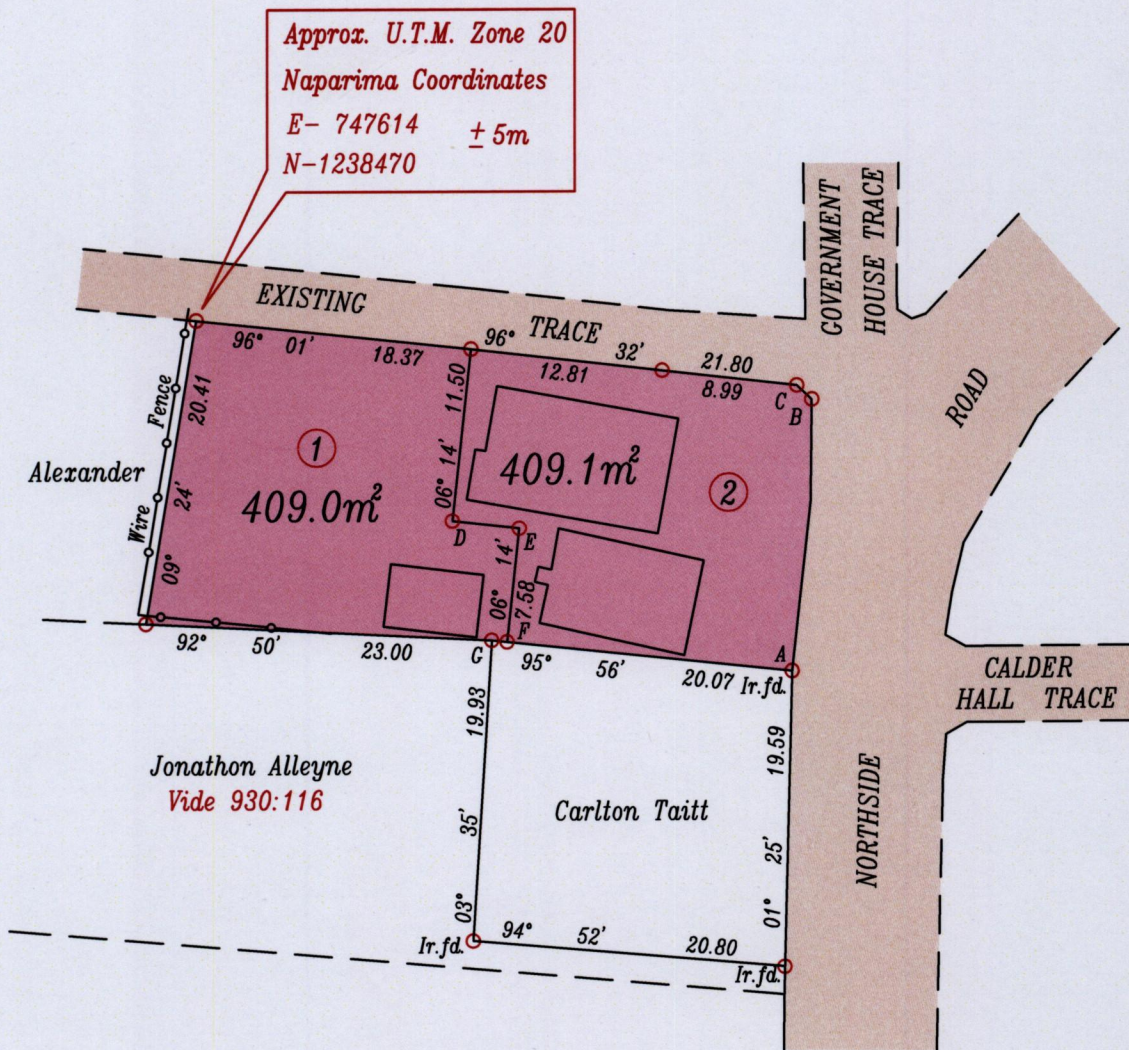


1564

64

Process IDA 109963

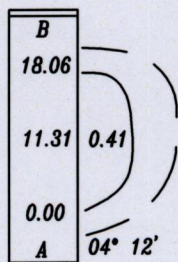
GOVERNMENT HOUSE ROAD



Jonathon Alleyne  
Vide 930:116

Carlton Taitt

LINE	BEARING	DISTANCE
B - C	313° 07'	1.36
D - E	96° 14'	4.48
G - F	95° 56'	1.02



Coordinates obtained from hand held GPS receiver

Bearings are grid based on solar observations

SCALE 1:500

Distances are in metres


○ denotes iron put except otherwise stated

Plan of Two Parcels of land coloured pink in the Ward of Tobago.

Containing together eight hundred and eighteen point one square metres.

Surveyed by me with due authority, in April 2015 for Gloria Tyson and Marion James-Cumberbatch.

Certified correct in accordance with Regulation 25(I) of the Land Surveyors' Regulations 1998.



*Jefferson Laptiste*

Trinidad and Tobago Land Surveyor ..... *May 19<sup>th</sup>* ..... 2015

Entered: