

1564

57

Process SD#109805

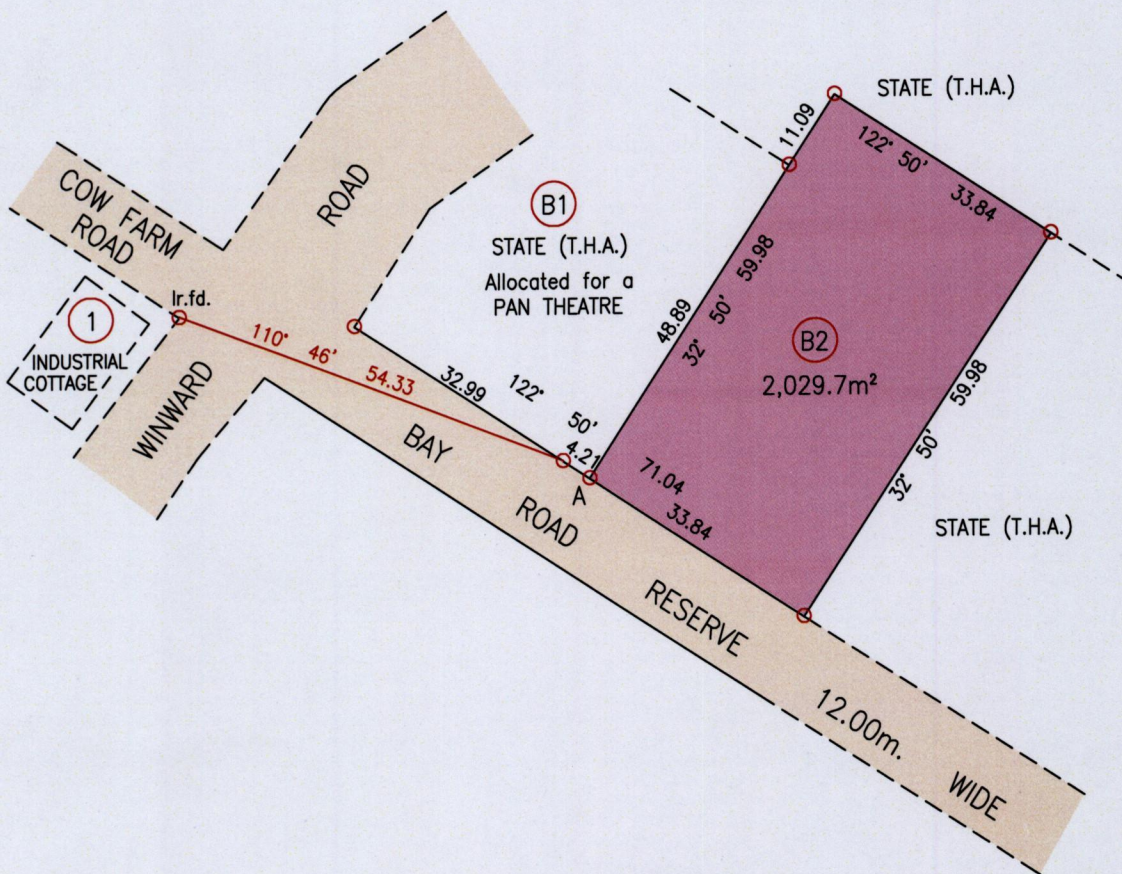

U.P.I.N. No.

Cadastral Sheet 2J / 2/b , I.19.B.

Ward of Tobago

Parish of St. Mary

"BAY ROAD, GOLDSBOROUGH"



E	758944.94
N	1240205.55

Reliability Error ± 5.0 m.  
Coordinates are U.T.M. Zone 20, Naparima 1955  
Obtained from Handheld GPS Receiver




SCALE 1:1000  
Distances are in Metres

Bearings are U.T.M. Zone 20 Grid based on Solar Obs.

○ Denotes Iron Put unless otherwise stated

Plan of a Parcel of land coloured pink in the Ward of Tobago  
Containing two thousand and twenty nine point seven square metres  
Surveyed by me, with due authority, in May 2015 for The Tobago House of Assembly  
Certified correct in accordance with Regulation 25(1) of the Land Surveyors Regulations 1998.



*[Signature]*

Trinidad & Tobago Land Surveyor ..... 8<sup>th</sup> May ..... 2015

Entered