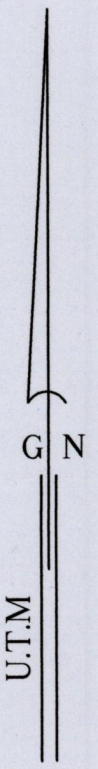
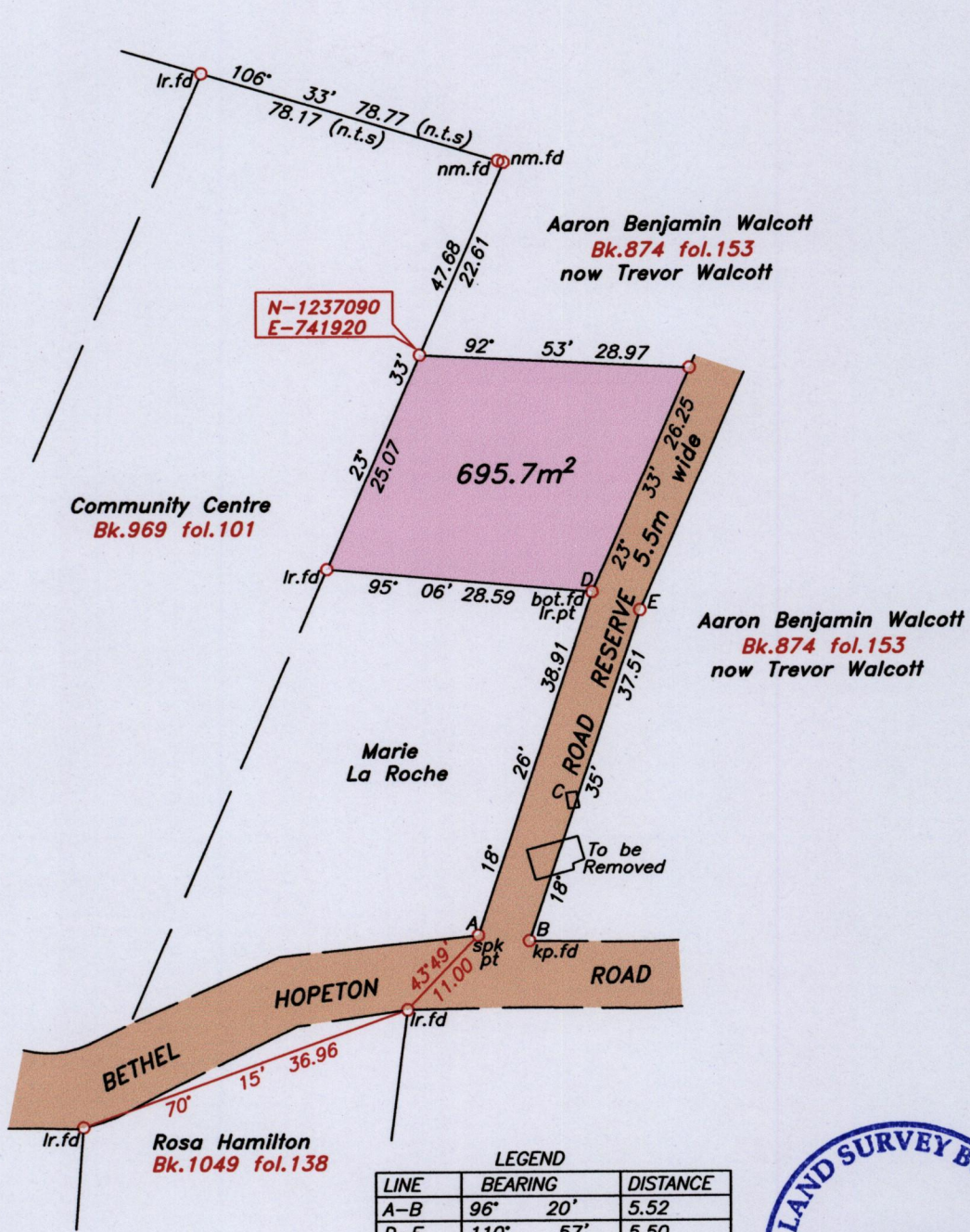


U.P.R.N.....

Process ID #109759

1564


Cadastral Sheet 1.16.L <sup>1F</sup>/<sub>5/b</sub>  
Ward of Tobago  
Parish of St. Andrew  
BETHEL 54



LEGEND

LINE	BEARING	DISTANCE
A-B	96° 20'	5.52
D-E	110° 57'	5.50

C- Cesspit Tank



Note- UTM Zone 20 (WGS 84) Coordinates obtained from hand held GPS receiver  
± 5.00m

○ Denotes iron put, except otherwise stated.


Bearings are U.T.M grid based on solar observations

Distances are in metres

PLAN of a parcel of land coloured pink in the Ward of Tobago  
Containing six hundred and ninety five point seven square metres.

Surveyed by me, with due authority on 12th May 2015 for Shawn Smith.

Certified Correct in accordance with Regulation 25 (1) of the Land Surveyors Regulations 1998.



Seymore Alfred  
 12 May 2015  
 Land Surveyor

Trinidad & Tobago Land Surveyor.....2015.  
Path: C:\SURVEYS\SURVEYS FOR 2015\SHAWN SMITH-S015\S SMITH.DWG