

1564

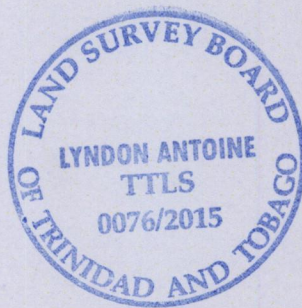
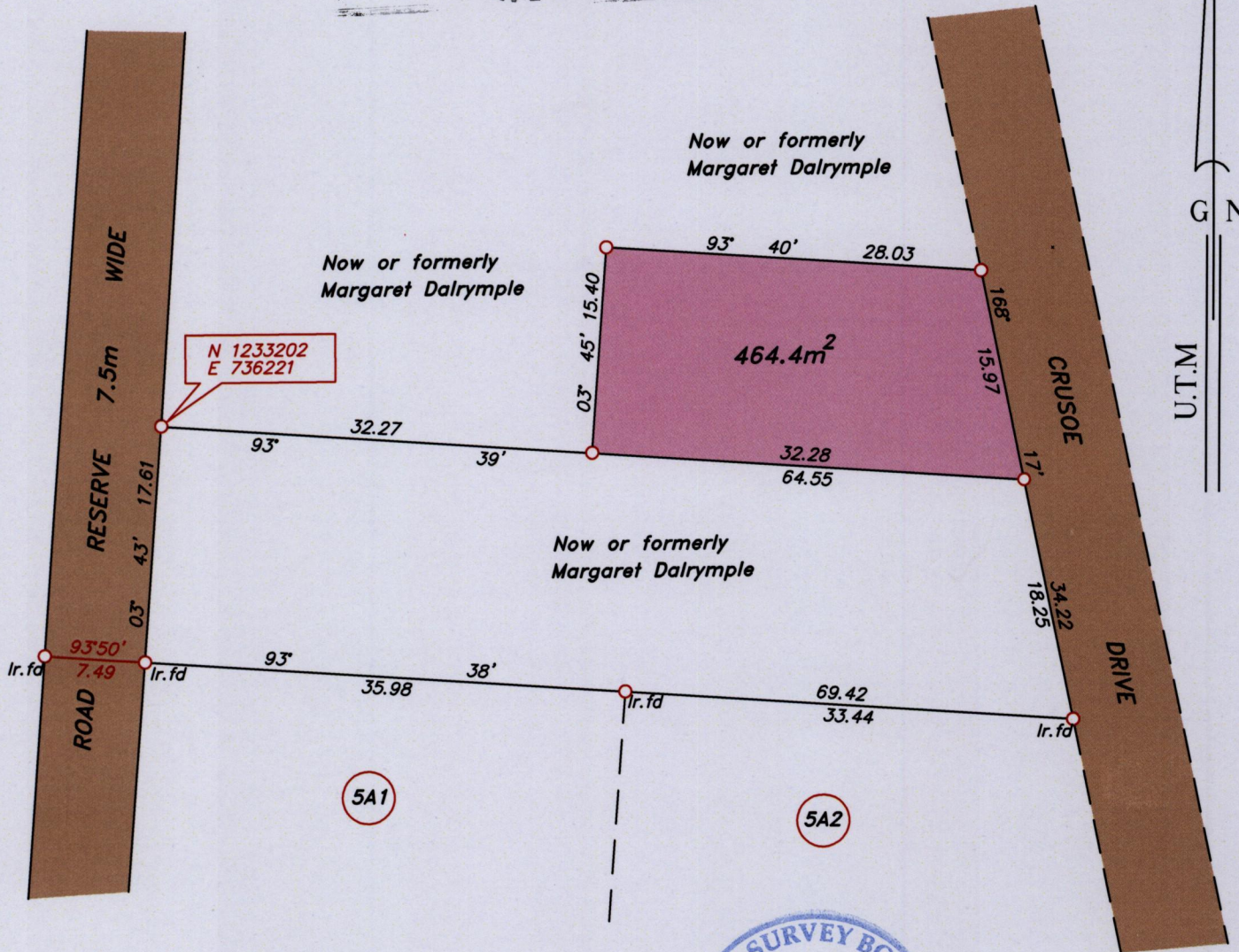

5

U.P.R.N.....

Process ID#109323

Vide Bk.984 Fol.97

Cadastral Sheet 1.21.A  $\frac{1E}{5/d/3}$   
Ward of Tobago  
Parish of St. Patrick  
CROWN POINT



Note- UTM Zone 20 (WGS 84) Coordinates obtained from hand held GPS receiver  
± 5.00m

○ Denotes iron put, except otherwise stated.

SCALE 1:500

Bearings are U.T.M grid based on solar observations

Distances are in metres


PLAN of a parcel of land coloured pink in the Ward of Tobago  
Containing four hundred and sixty four point four square metres.

Surveyed by me, with due authority on 5th March 2015 at the request of

Angela Singh & Richardo Singh

Certified Correct in accordance with Regulation 25 (1) of the Land Surveyors Regulations 1998.

Entered



Trinidad & Tobago Land Surveyor.....  
17th April 2015.