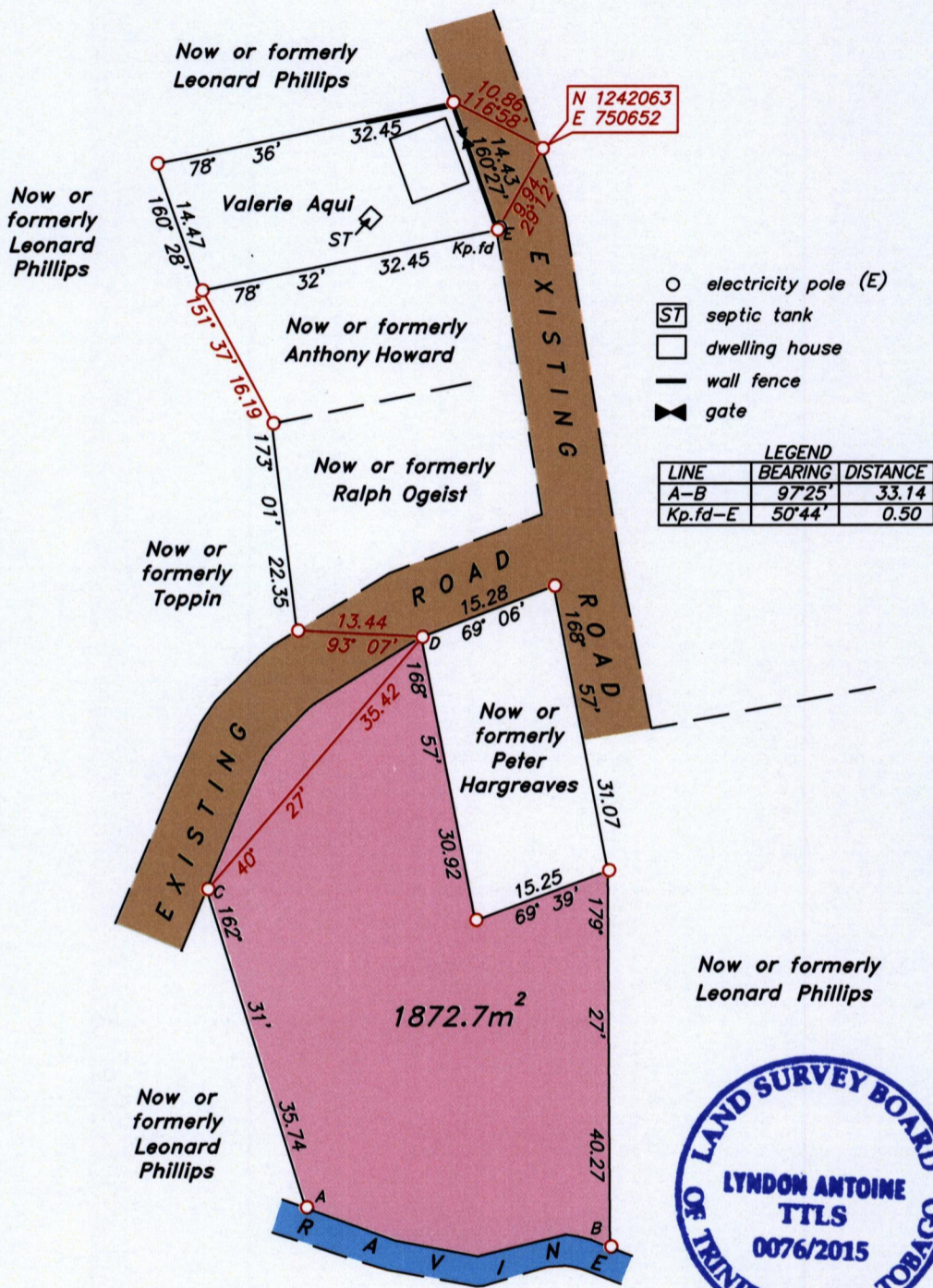


U.P.R.N.....



Process ~~SDA~~ 109734

1564

Cadastral Sheet 1.13.M ^{2D}/_{6/b/4}
Ward of Tobago
Parish of St. George 48
MASON HALL



U.T.M



Note- UTM Zone 20 (WGS 84) Coordinates obtained from hand held GPS receiver
± 5.00m

○ Denotes iron found, except otherwise stated.

SCALE 1:750

Bearings are U.T.M grid based on solar observations

Distances are in metres

PLAN of a parcel of land coloured pink in the Ward of Tobago.
Containing one thousand eight hundred and seventy two point seven square metres.
Surveyed by me, with due authority on 21st April 2015 for Hazel Jeremiah-Michels.
Certified Correct in accordance with Regulation 25 (1) of the Land Surveyors Regulations 1998.

Entered

MINISTRY OF FOOD PRODUCTION
LAND AND MARINE AFFAIRS
#9 MAY 12 2015
Lands & Surveys Division

L. Antoine
Trinidad & Tobago Land Surveyor.....
8th May 2015
P.T.O

