

U.P.R.N.....

Process ID# 109734

1564

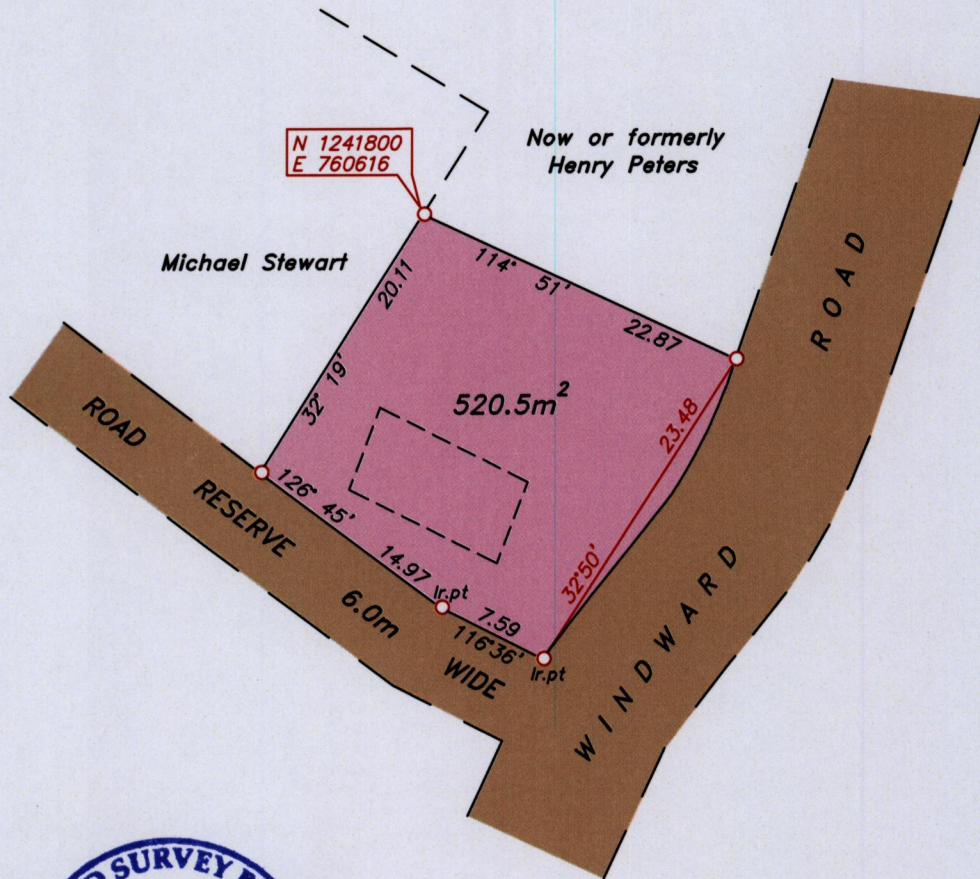
Cadastral Sheet 1.14.0

Ward of Tobago

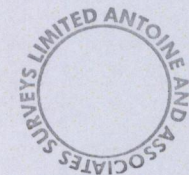
Parish of St. Mary

47

GLAMORGAN



[ ] building foundation



Note- UTM Zone 20 (WGS 84) Coordinates obtained from hand held GPS receiver

± 5.00m

○ Denotes iron found, except otherwise stated.

SCALE 1:500

Bearings are U.T.M grid based on solar observations

Distances are in metres


PLAN of a parcel of land coloured pink in the Ward of Tobago.

Containing five hundred and twenty point five square metres.

Surveyed by me, with due authority on 21st April 2015 for Theresa Persaud.

Certified Correct in accordance with Regulation 25 (1) of the Land Surveyors Regulations 1998.

Entered



*L. Antoine*  
 8th May

Trinidad & Tobago Land Surveyor.....2015.