

1564

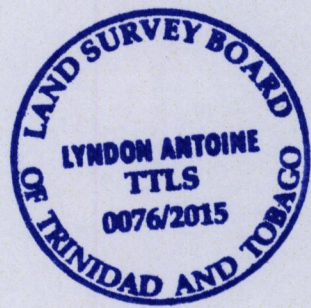
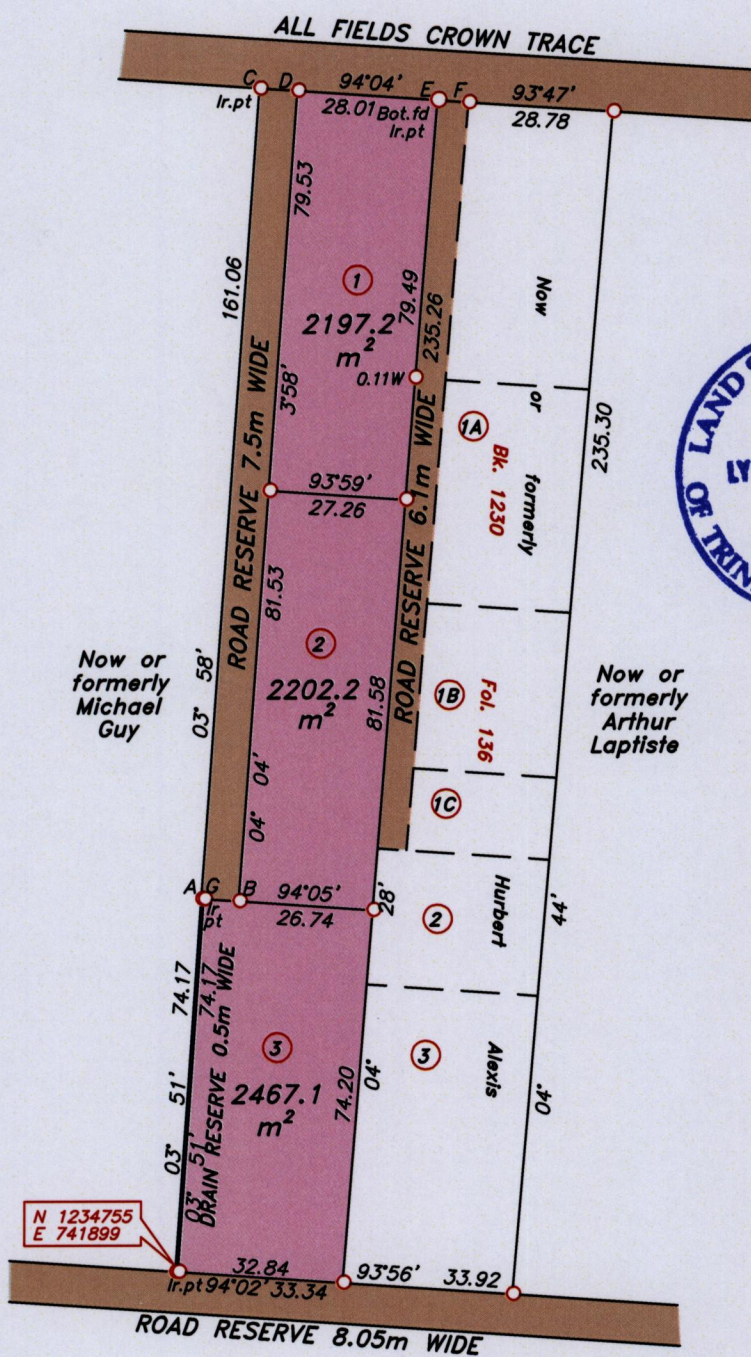
46

U.P.R.N.....

Process ID# 109725

Vide Bk. 967 Fol. 193

Cadastral Sheet 1.21.D <sup>1J</sup>/<sub>2/b/3</sub>  
Ward of Tobago  
Parish of St. Patrick  
**LOWLANDS**



LEGEND

LINE	BEARING	DISTANCE
A-B	93°41'	7.41
A-G	93°41'	0.50
C-D	93°41'	7.57
E-F	94°25'	6.19

Note- UTM Zone 20 (WGS 84) Coordinates obtained from hand held GPS receiver  
± 5.00m

○ Denotes iron found, except otherwise stated.

SCALE 1:1500


Bearings are U.T.M grid based on solar observations

Distances are in metres

PLAN of three parcels of land coloured pink in the Ward of Tobago. Containing together six thousand eight hundred and sixty six point five square metres. Surveyed by me, with due authority on 20th April 2015 for Norton Jack.

Certified Correct in accordance with Regulation 25 (1) of the Land Surveyors Regulations 1998.

Entered



Trinidad & Tobago Land Surveyor.....

*L. Antonio*  
8th May