

1564

45


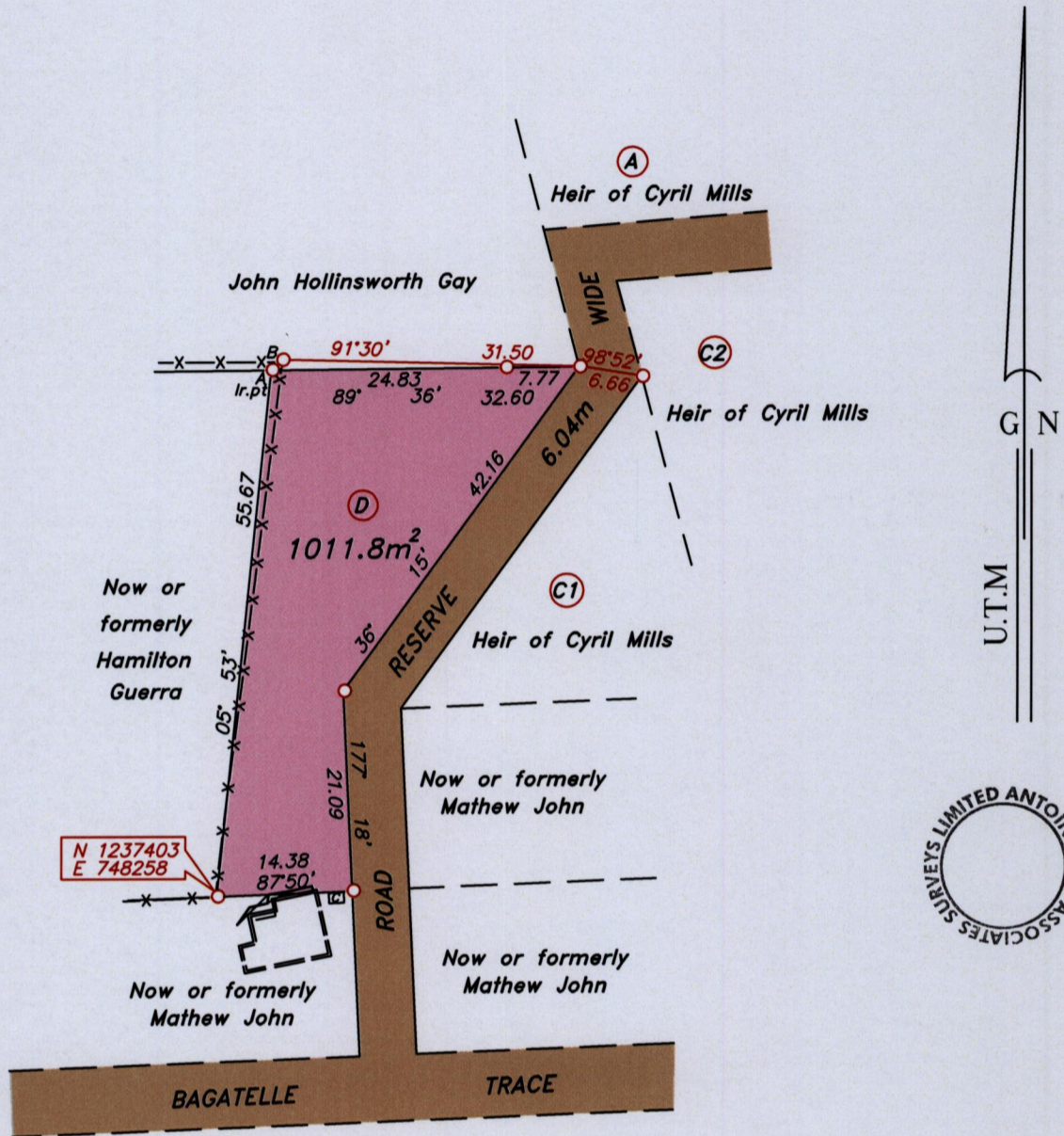
U.P.R.N.....

Process ID# 109723

Vide Bk. 1027 Fol. 132

Vide Bk. 1027 Fol. 133

Cadastral Sheet 1.17.L ^{2G}/_{4/c/1}
Ward of Tobago
Parish of St. Andrew
BAGATELLE



C-Cesspit Tank
X-X-X-Wire fence

LEGEND

LINE	BEARING	DISTANCE
A-B	46°34'	1.53

Note- UTM Zone 20 (WGS 84) Coordinates obtained from hand held GPS receiver
± 5.00m

○ Denotes iron found, except otherwise stated.

Bearings are U.T.M grid based on solar observations




SCALE 1:750

Distances are in metres

PLAN of a parcel of land coloured pink in the Ward of Tobago
Containing one thousand and eleven point eight square metres.
Surveyed by me, with due authority on 23rd April 2015 at the request of Earl Mills
Certified Correct in accordance with Regulation 25 (1) of the Land Surveyors Regulations 1998.

Entered



Trinidad & Tobago Land Surveyor.....^{8th} May.....2015.