


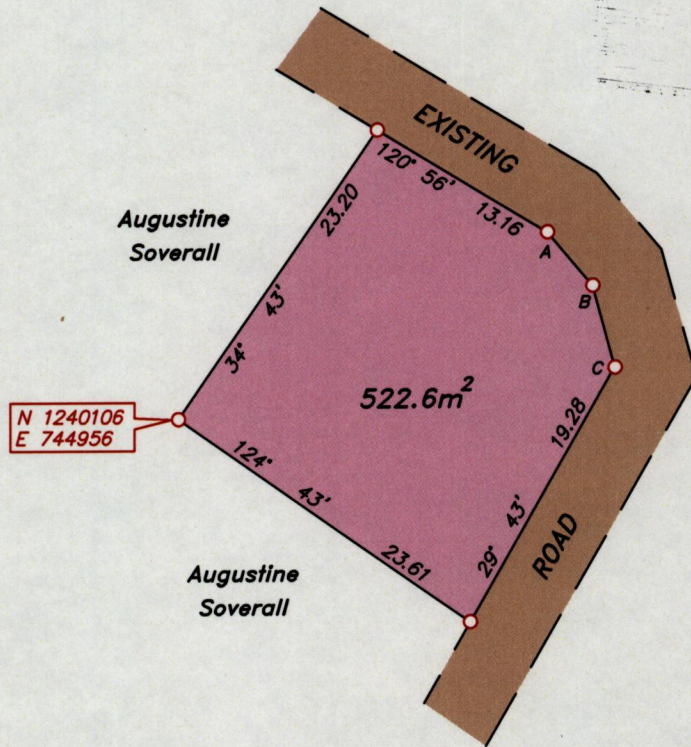
1564

41

U.P.R.N.....

Process ID-H109705

Cadastral Sheet 1.17.B ^{1C}/_{4/b/4}
Ward of Tobago
Parish of St. David
MARY'S HILL



LEGEND

LINE	BEARING	DISTANCE
A-B	139°55'	4.64
B-C	164°56'	5.65



Note- UTM Zone 20 (WGS 84) Coordinates obtained from hand held GPS receiver
± 5.00m


○ Denotes iron put, except otherwise stated.

Bearings are U.T.M grid based on solar observations

Distances are in metres

SCALE 1:500

PLAN of a parcel of land coloured pink in the Ward of Tobago.
Containing five hundred and twenty two point six square metres.
Surveyed by me, with due authority on 15th April 2015 for Jemila McDonald-Beckles.
Certified Correct in accordance with Regulation 25 (1) of the Land Surveyors Regulations 1998.



L. Antonio
Trinidad & Tobago Land Surveyor.....
1st May.....2015.